

**CLAIM OF BENEFICIAL USE MAP**  
**Section 29, T.27S. R.18E., W.M.**

Lake County, Oregon

T-8331

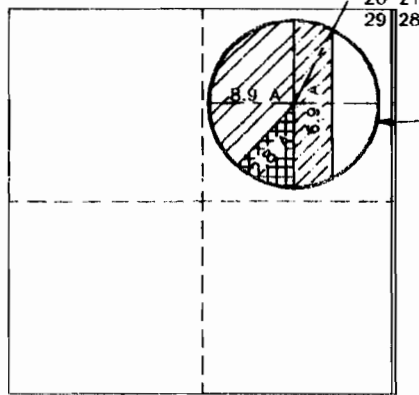
**Flowerree Farms, Inc.**  
 c/o John Flowerree




SCALE

1" = 1320'


Tax Lots 200 & 5600  
 1295' of 4 1/2" buried pipe  
 Well  
 P.O.A. is located 490' North and 110' West of the SE Section Corner Section 20



1.08 acres in excess of total allotted amount as determined by pivot length, field had been plowed and was unable determine crop line.



8.9 acres transferred from Permit G-7849



2.8 acres transferred from Permit G-9026



6.9 acres relocated within the NE 1/4 NE 1/4 Permit G-7849

RECEIVED

SEP 14 2001

STATE OF OREGON DEPT. OF LANDS

Survey by: Sundel & Associates  
 P.O. Box 1228  
 Lakeview, OR 97630  
 541-947-3293  
 June 2001 Dr #13201



*Renews 6/30/02*

This map is for the purpose of identifying the location of the Water Right only and is not intended to provide legal dimensions or location of property ownership lines.