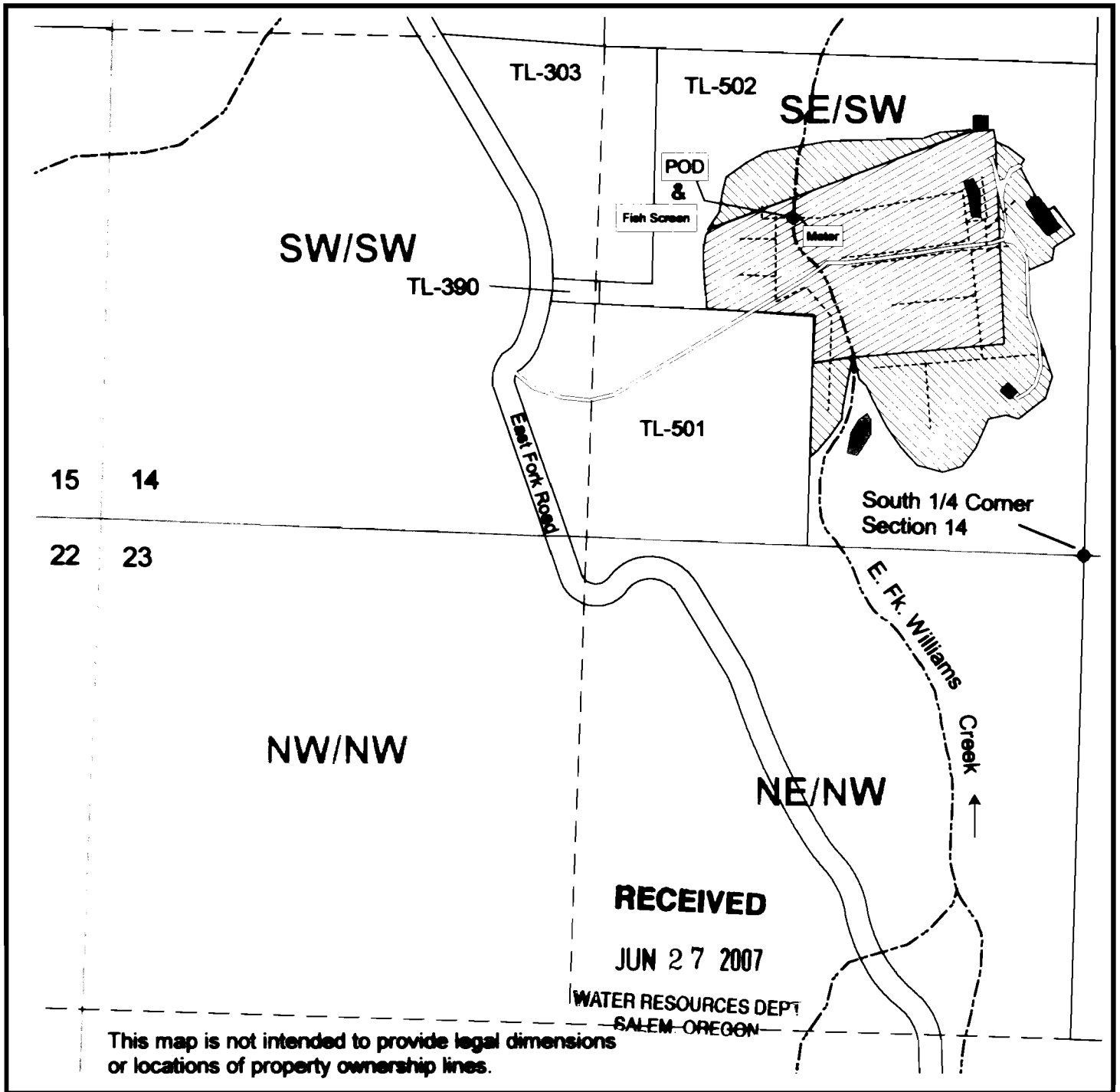


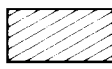




**Township 39 S. Range 5 W., W.M.  
Josephine County**

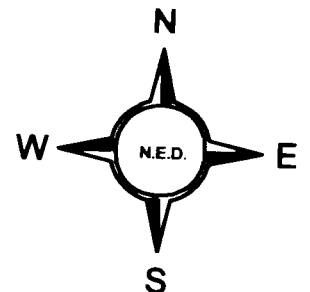



This map is not intended to provide legal dimensions or locations of property ownership lines.

**POD - 885 ft. N. & 805 ft. W. from the S 1/4 Corner Section 14**

**Scale: 1" = 400'**

-  C-16331 - 8.0 acres
-  C-32960 - 5.7 acres
-  Buildings
-  Pond
-  3 inch Mainline



**Claim of Beneficial Use  
for Harold J. Farver T-10147**

June 18 2007