

**T.38 S. R.05 W. W.M.
SECTIONS 11 & 12**

**CLAIM OF BENEFICIAL
USE MAP
UNDER CERT. 42080
TRANSFER T-8682**

**IN NAME OF
JONATHAN C. SPERO**

THIS MAP IS FOR THE PURPOSE OF
IDENTIFYING THE LOCATION OF THE
WATER RIGHT ONLY, AND IS NOT IN-
TENDED TO PROVIDE LEGAL DIMEN-
SIONS OR LOCATIONS OF PROPERTY
OWNERSHIP LINES.



LICENSE RENEWAL DATE
JUNE 30, 2008

**SURVEYED JULY 18, 2006
BY Jonathan C. Spero**

**PREPARED BY:
JONATHAN C. SPERO
C.W.R.E. # 123
P.O. BOX 16
WILLIAMS OR 97544**

CENTER OF
SECTION 11

NE 1/4, SE 1/4
SECTION 11

NW 1/4, SE 1/4

380511 T.L. 501

PUMP: 1730' NORTH
& 20' WEST FROM
SE COR SEC 11


SUMP IS (RECORD)
1040' S & 2600' E FROM
CTR. OF SEC. 11

380511 T.L. 502


LEGEND:



1.0 AC. RELOCATED
PRIMARY RIGHT



FORMER PLACE
OF USE PRIMARY
RIGHT UNDER C-42080



3.5 AC. RELOCATED
SUPPLEMENTAL
RIGHT



FORMER PLACE
OF USE SUPPLEMENTAL
RIGHT UNDER CERT. C-42080



REMAINING RIGHT
UNDER C-42080

RECEIVED

AUG 11 2006

**WATER RESOURCES DEPT
SALEM, OREGON**

WATTS &
TOPPING
DITCH

NW 1/4, SW 1/4
SECTION 12

SW COR
DLC 41

380512 T.L. 1902

WILLIAMS CREEK

SCALE: 1" = 400'



1/4

12

11

1/4

11

14

11

12

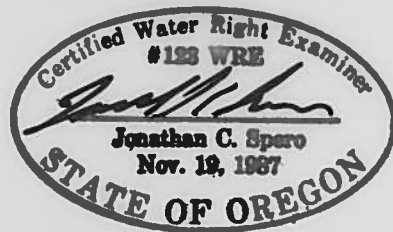
14

13

**T.38 S. R.05 W. W.M.
SECTIONS 11 & 12**
**CLAIM OF BENE-
FICIAL USE MAP**
UNDER CERT. 42080
TRANSFER T-8682

**IN NAME OF
JONATHAN C. SPERO**

THIS MAP IS FOR THE PURPOSE OF
IDENTIFYING THE LOCATION OF THE
WATER RIGHT ONLY, AND IS NOT IN-
TENDED TO PROVIDE LEGAL DIMEN-
SIONS OR LOCATIONS OF PROPERTY
OWNERSHIP LINES.



LICENSE RENEWAL DATE
JUNE 30, 2008

SURVEYED JULY 18, 2006
BY Jonathan C. Spero

PREPARED BY:
JONATHAN C. SPERO
C.W.R.E. # 123
P.O. BOX 16
WILLIAMS OR 97544

