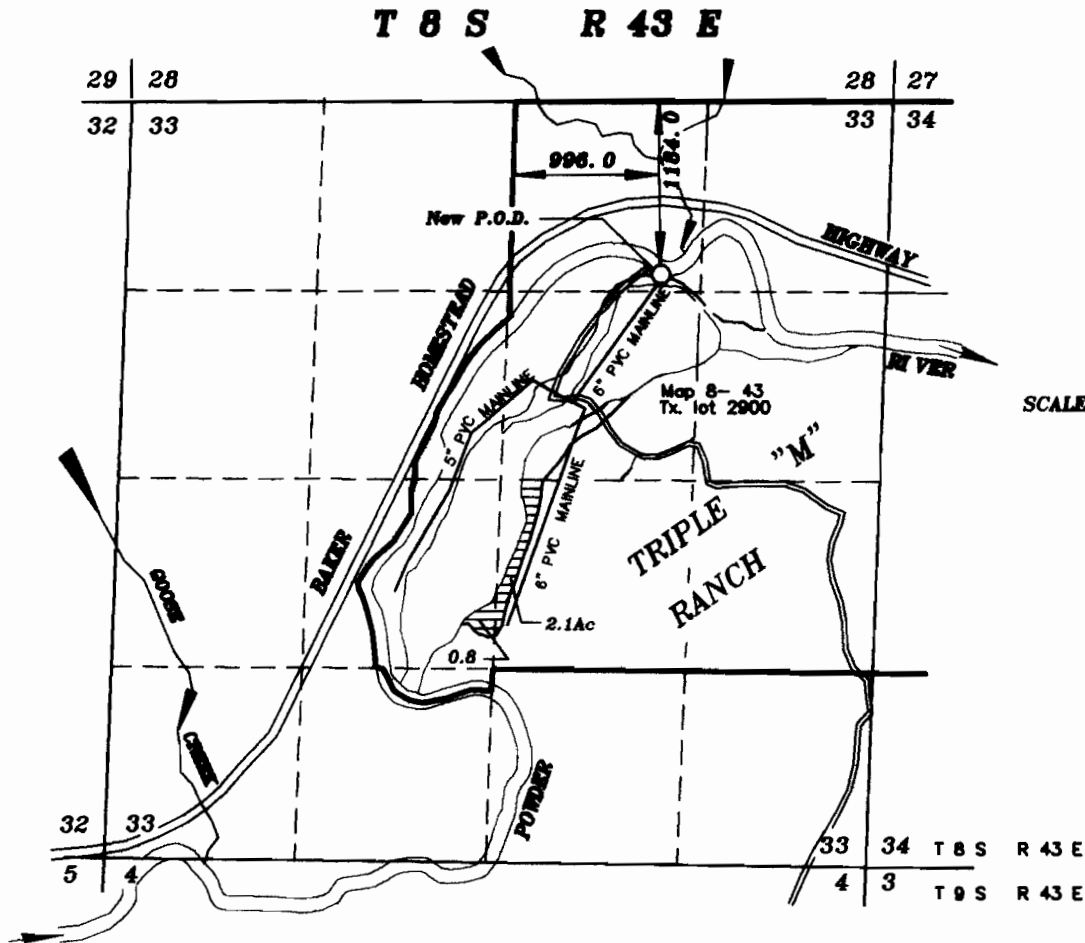


RECEIVED

MAY 03 1999

WATER RESOURCES DEPT
SALEM, OREGON




SCALE 1" = 1320'



Lands with new Place of Use and using new P.O.D.



PVC MAINLINE



FINAL PROOF MAP OF TRANSFER OF POINT OF DIVERSION

FOR DONOVAN MARTIN

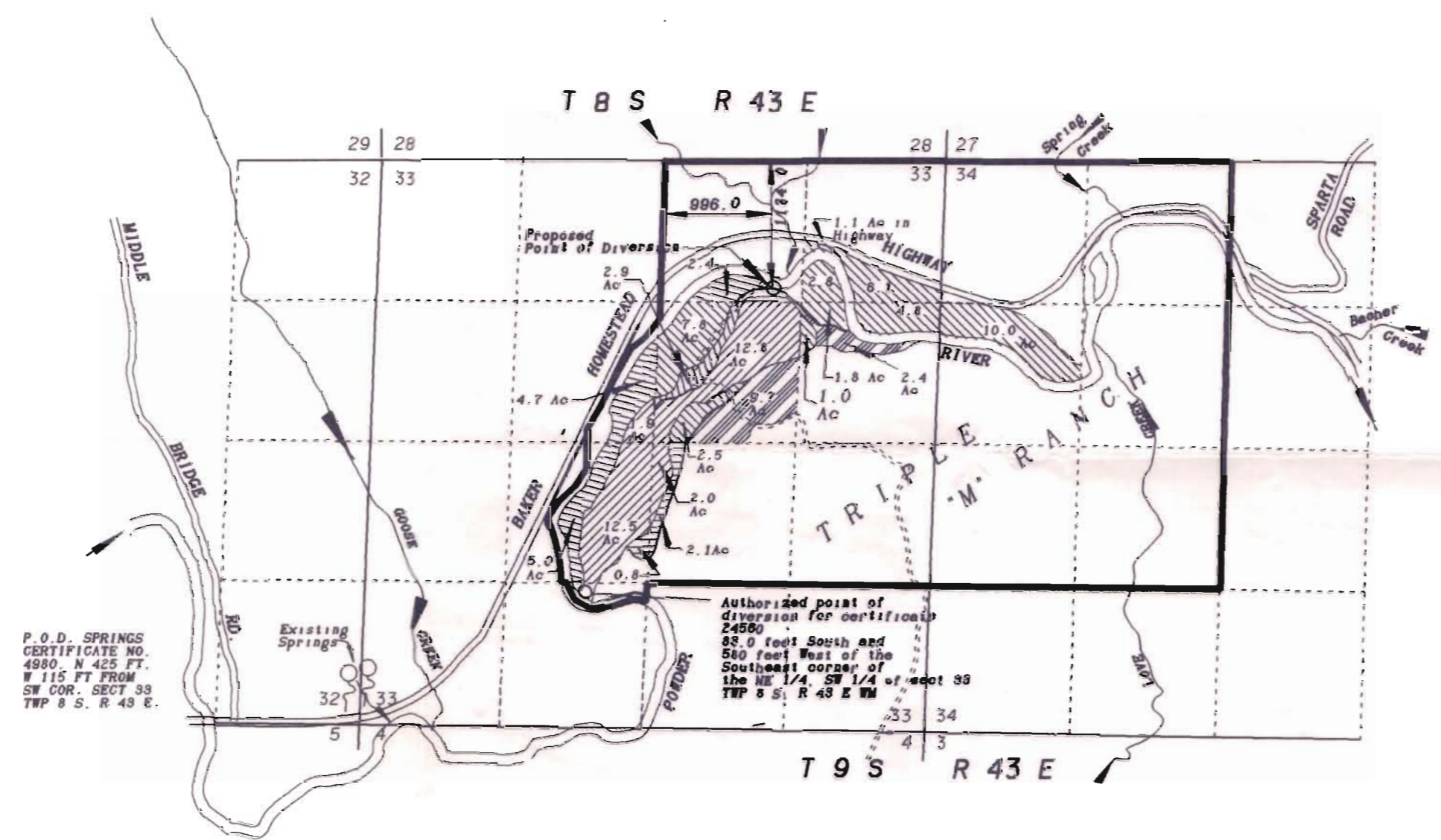
BY
BAGETT - GRIFFITH & BLACKMAN
2006 ADAMS AVENUE
LAGRANDE, OREGON 97850

April 2, 1999

NOTE: The preparation of this map was for the purpose of identifying the location of the proposed water right and has no intent to provide dimensions or location of property ownership lines. Location information shown hereon was furnished by the applicant.


APPLICATION NO. T- 7575


PERMIT NUMBER _____



P.O.D. SPRINGS
 CERTIFICATE NO.
 4980, N 425 FT.
 W 115 FT FROM
 SW COR. SECT 33
 TWP 8 S. R 43 E.

SCALE 1" = 1320'

 Lands irrigated under Certificate number 24560, requesting new point of diversion.

 Lands irrigated under Certificate number 4980, to remain in place.

CERTIFICATE NUMBER 4980

NOTE: The original drawing for the point of diversion shows the springs situated in NE 1/4, SW 1/4 of Sect. 32. The drawing also shows Goose Creek running through the West 1/2 of the Southeast 1/4. The U.S.G.S maps all show this to be incorrect, and that Goose Creek actually runs through the West 1/2 of the SW 1/4 of Section 33. I visited the site and found that the springs do in fact lay as I have shown them. In my opinion the original drawing is not accurate. My observations while on the site would indicate that the springs could not have been in the location as originally shown, as it is on a hill, and there is no evidence of there ever being a spring in that location. In my opinion the drawing is deficient. The drawing doesn't give a tie to the P.O.D. I have mapped the place of use of this certificate for the purpose of clarity, as well as the transfer of place of use. The point of diversion is intended to remain at the springs, and Mr. Martin uses the Unnamed stream as well as the channel of the Powder River as part of his distribution system. He uses a pump to pick up the water again and sprinkle it over his land.

 Lands irrigated under Certificate number 4980 requesting transfer of place of use.

 Lands receiving water from proposed transfer of place of use for Certificate Number 4980

 Lands irrigated under Certificate number 24560 requesting transfer of point of diversion and place of use.

 Lands receiving water from proposed transfer of place of use and requesting transfer of point of diversion for Certificate Number 24560.



NOTE: The preparation of this map was for the purpose of identifying the location of the proposed water right and has no intent to provide dimensions or location of property ownership lines. Location information shown hereon was furnished by the applicant.

APPLICATION FOR TRANSFER OF POINT OF DIVERSION FOR DONOVAN MARTIN

BY
 BAGETT - GRIFFITH & BLACKMAN
 2006 ADAMS AVENUE
 LA GRANDE, OREGON 97850

MAY 8, 1996
 APPLICATION NO. _____
 PERMIT NUMBER _____

T-7575

RECEIVED

JUN 10 1996
 WATER RESOURCES DEPT.
 SALEM, OREGON