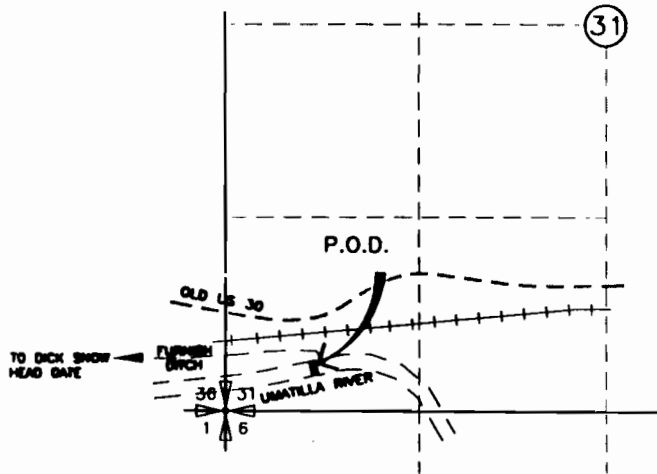


FINAL PROOF MAP OF TRANSFER T-7950 FOR DICK SNOW

T3N, R 30E WM




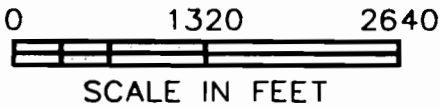
ADDITIONAL P.O.D. FURNISH DITCH

LOCATED 430' NORTH AND 450' EAST
FROM THE SW CORNER SEC 31

RECEIVED

OCT 02 2000

WATER RESOURCES DEPT.
SALEM, OREGON



NOTE:
THE PURPOSE OF THIS MAP IS TO IDENTIFY THE APPROXIMATE LOCATION
OF THE WATER RIGHT. IT IS NOT INTENDED TO PROVIDE INFORMATION
RELATIVE TO THE LOCATION OF PROPERTY OWNERSHIP BOUNDARY LINES.