
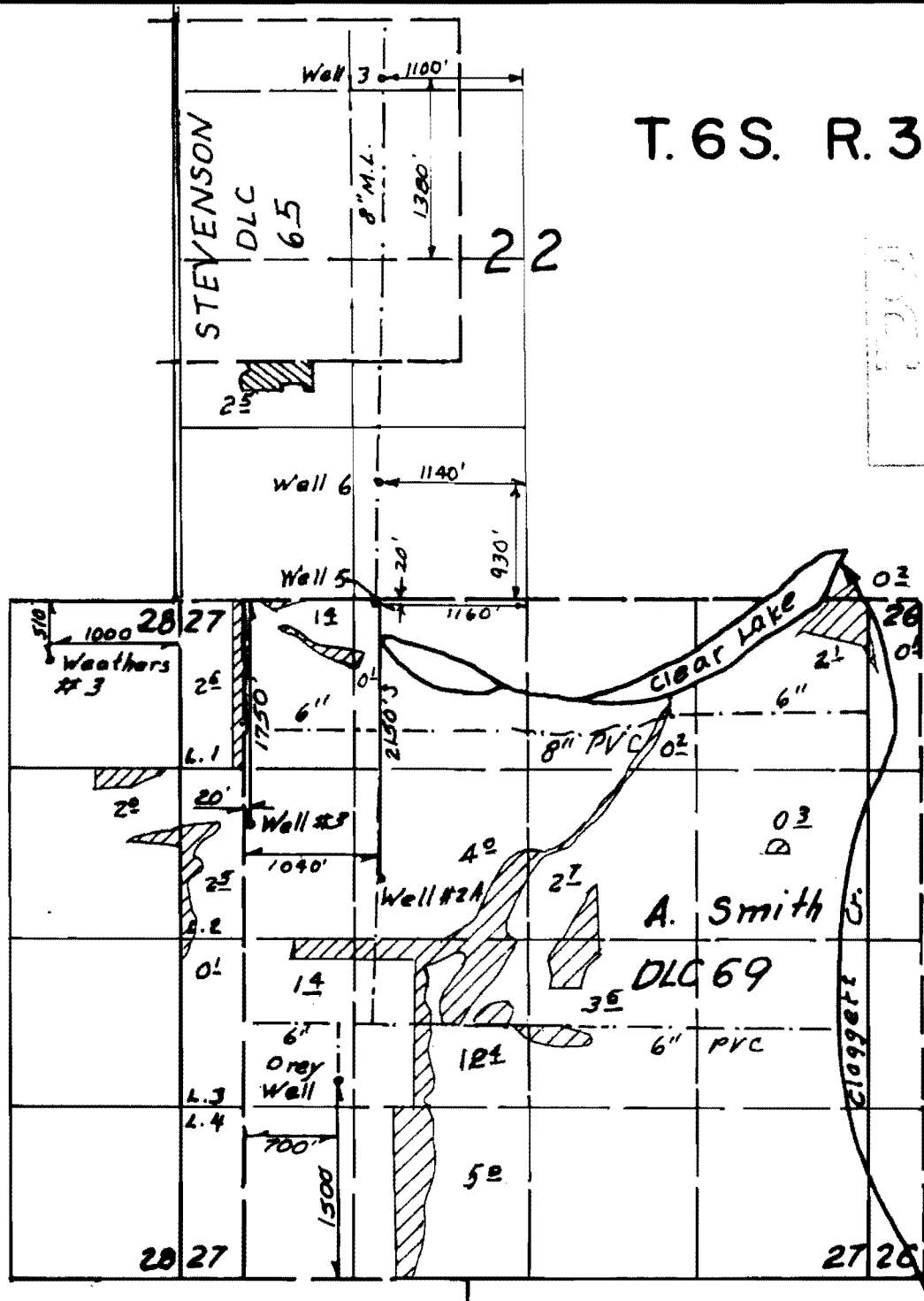


T. 6 S. R. 3 W. W.M.



Scale  
4" = 1 Mi.


### FINAL PROOF SURVEY UNDER

Transfer No. T-7018

Application No. .... Permit No. ....  
IN NAME OF

.....MILLER FOREST, INC. ....

Surveyed March 22, 2000 by .....



THIS MAP WAS PREPARED FOR THE PURPOSE OF IDENTIFYING THE LOCATION OF A WATER RIGHT ONLY AND IS NOT INTENDED TO PROVIDE LEGAL DIMENSIONS OR LOCATION OF PROPERTY OWNERSHIP LINES.