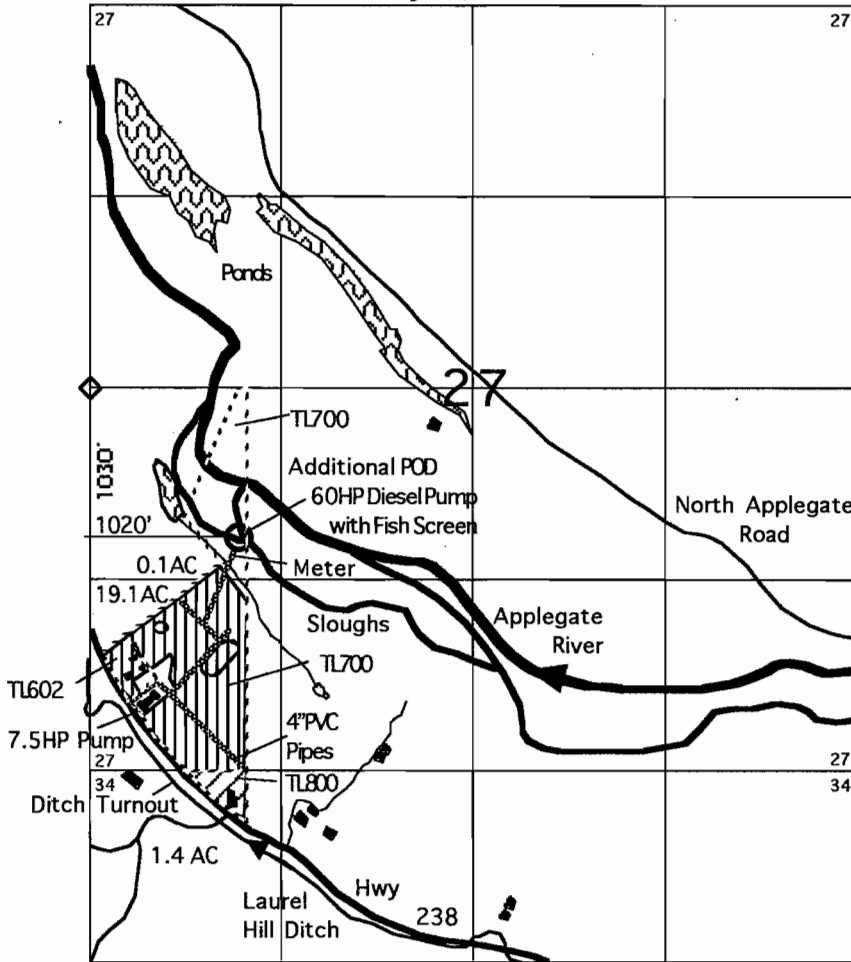
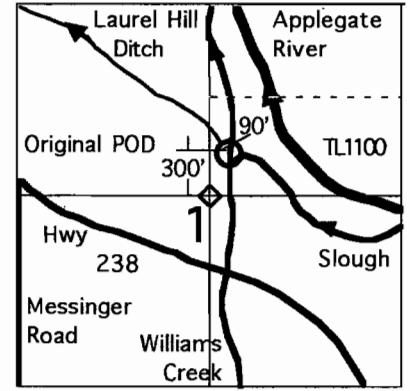


CLAIM OF BENEFICIAL USE MAP FOR T-8886
 T.37S., R.5W., W.M., JOSEPHINE COUNTY
 July 7, 2005



N
 1" = 1320



T.38S., R.5W., W.M.

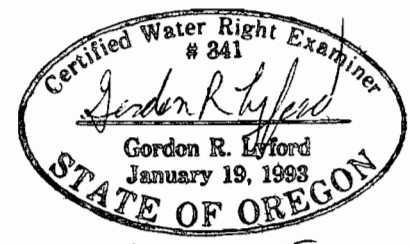


RECEIVED

OCT 03 2005

WATER RESOURCES DEPT
 SALEM, OREGON

-  19.1 acres of irrigation rights in the SW1/4SW1/4 and 0.1 acres of irrigation rights in the NW1/4SW1/4 of Section 27 with a priority of February 1892 from Certificate # 32848 (canceled May 31, 2003).
-  1.4 acres of irrigation rights in the NW1/4NW1/4 of Section 34 with a priority of November 24, 1937 from Application # S-17173, Permit # 12889, and Certificate # 12281 (canceled May 31, 2003).



July 7, 2005
 exp December 31, 2006

This map was prepared by Gordon R. Lyford for Don H. Jackson to support his Claim of Beneficial Use for T-8886 for an Additional Point of Diversion from the Applegate River on his property via a 60HP diesel engine and pump. Don H. Jackson owns tax lots 602, 700, and 800.

This map was prepared for the purposes of identifying the location of water rights only and is not intended to provide legal dimensions or the location of property ownership lines.