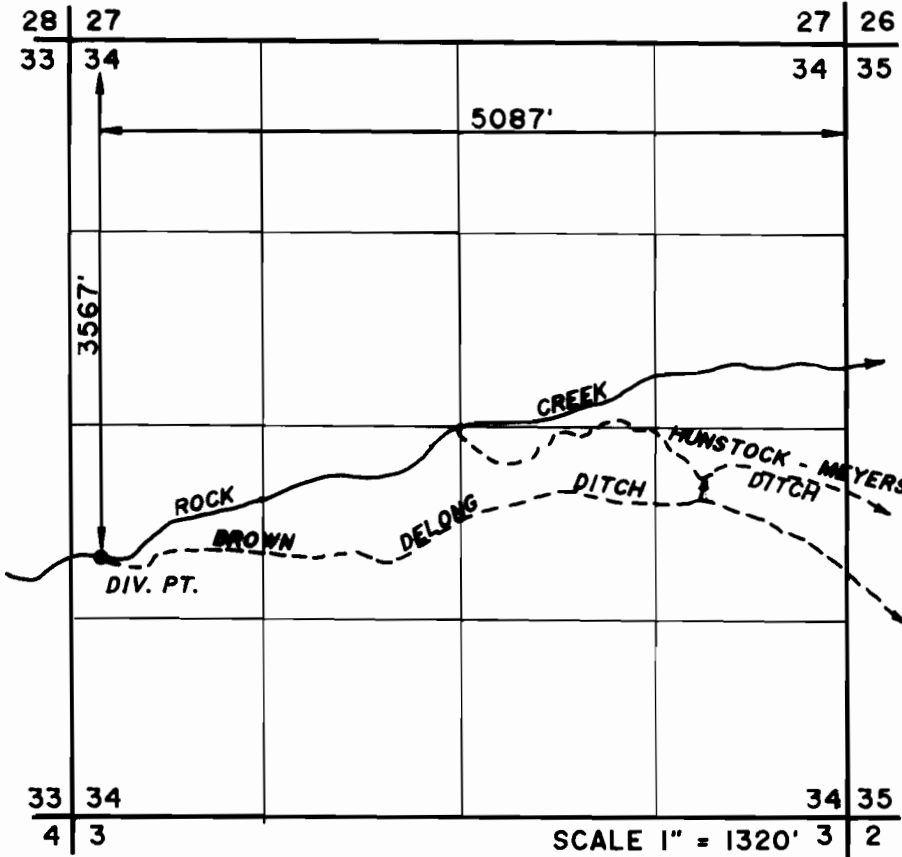
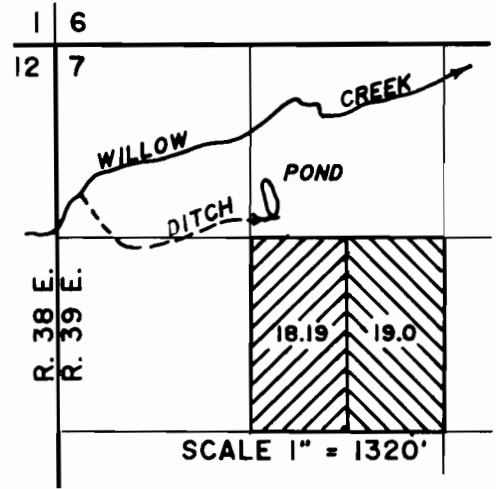


T. 7 S., R. 38 E., W.M.

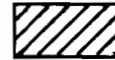


DIVERSION POINT LOCATION

T. 8 S., R. 39 E., W.M.



PLACE OF USE



TRANSFER 6186



TRANSFER 6185

THE PURPOSE OF THIS MAP IS FOR IDENTIFYING THE LOCATION OF THE WATER RIGHT ONLY AND IS NOT INTENDED TO PROVIDE LEGAL DIMENSIONS OF PROPERTY OWNERSHIP LINES.



FINAL PROOF SURVEY

TRANSFER 6186 AND 6185

IN NAME OF

TIM L. AND JANICE L. KERNS

Surveyed OCTOBER 28, 1993

