

FINAL PROOF MAP
 SW 1/4 SECTION 13
 T.27S. R.16E., W.M.
 LAKE COUNTY, OREGON

TAX LOT 1400, 1500, 1501, 1600, 1700 1800 & 1900
 JERRY NEWMAN

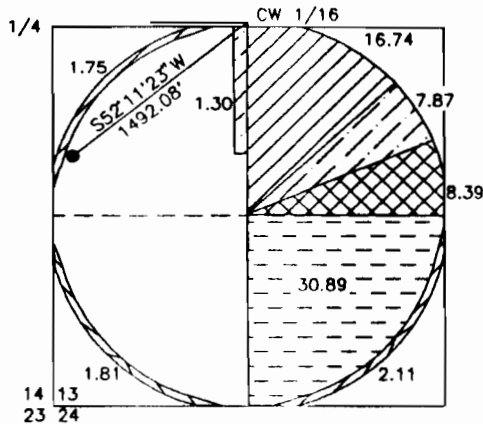



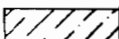

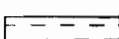
SCALE
 1" = 1320'

RECEIVED

31 7 2000

WATER RIGHTS DIVISION



-  8.39 acres transferred from Permit G-9264
-  9.17 acres transferred from Permit U-664
-  22.41 acres transferred from Permit G-8407
-  30.89 acres transferred from Permit G-10806

SURVEY BY: SUNDET & ASSOCIATES
 P.O. BOX 1228
 LAKEVIEW, OR 97630
 541-947-3293
 AUGUST-SEPTEMBER 2000 DR #12200



RENEWS 6/30/02

This map is for the purpose of identifying the location of the water right only and is not intended to provide legal dimensions or property ownership lines.