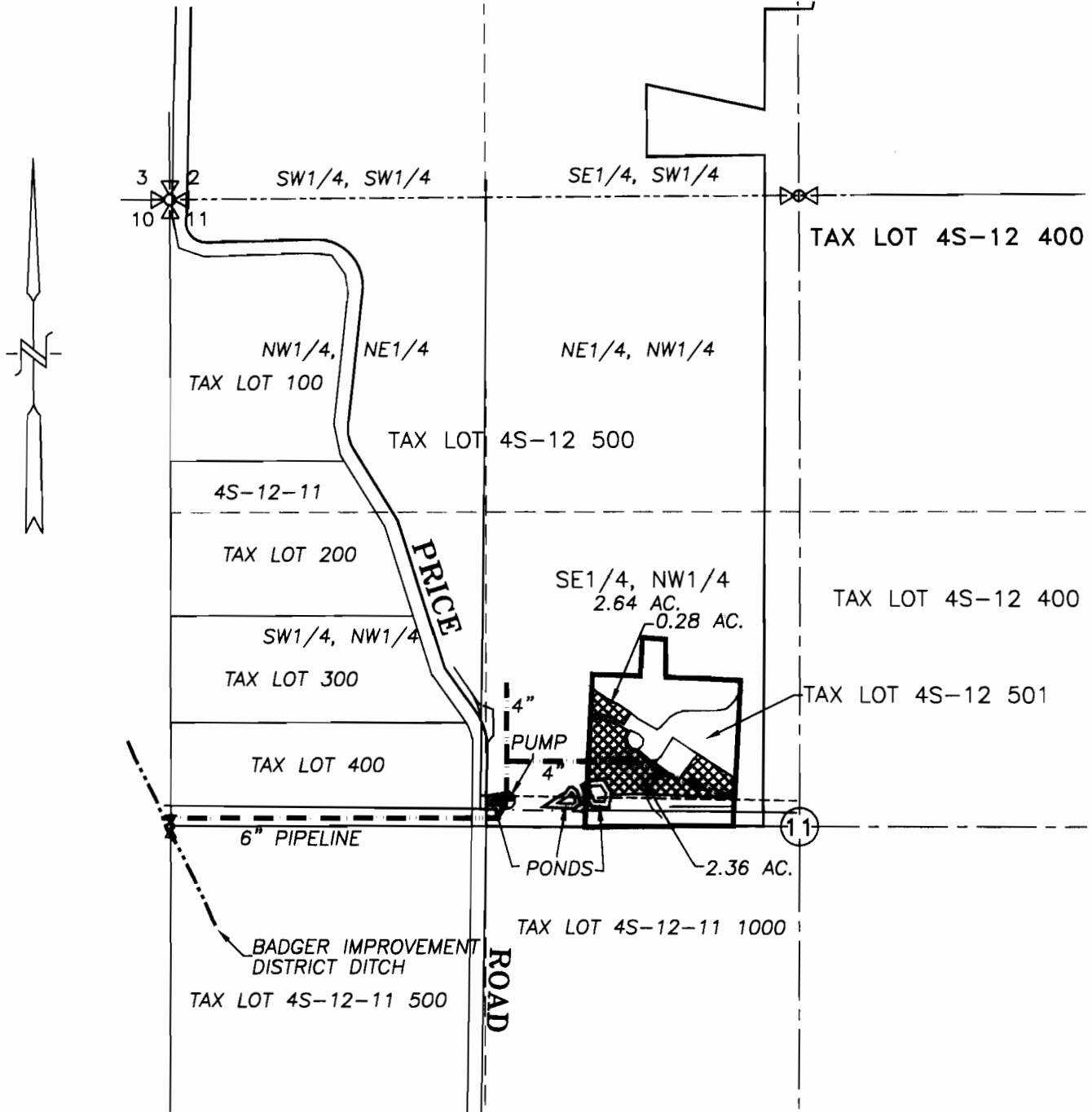





SECTION 11, TWP.4 S. RANGE 12 E. W.M.
 WASCO COUNTY, OREGON



CLAIM OF BENEFICIAL USE MAP

SCALE: 1" = 660'

LEGEND :

-  OLD CERTIFICATES 76223, 51486 AND 51487
-  OLD CERTIFICATES 80637, 76223, 51486 & 51487
-  OLD CERTIFICATES 76222, 51486 AND 51487

RECEIVED

OCT 13 2009

WATER RESOURCES DEPT
 SALEM, OREGON

TRANSFER No. 10228

IN THE NAME OF:
JAMES BUSSARD

DATE: OCTOBER 7, 2009



EXPIRES: 06/30/2010

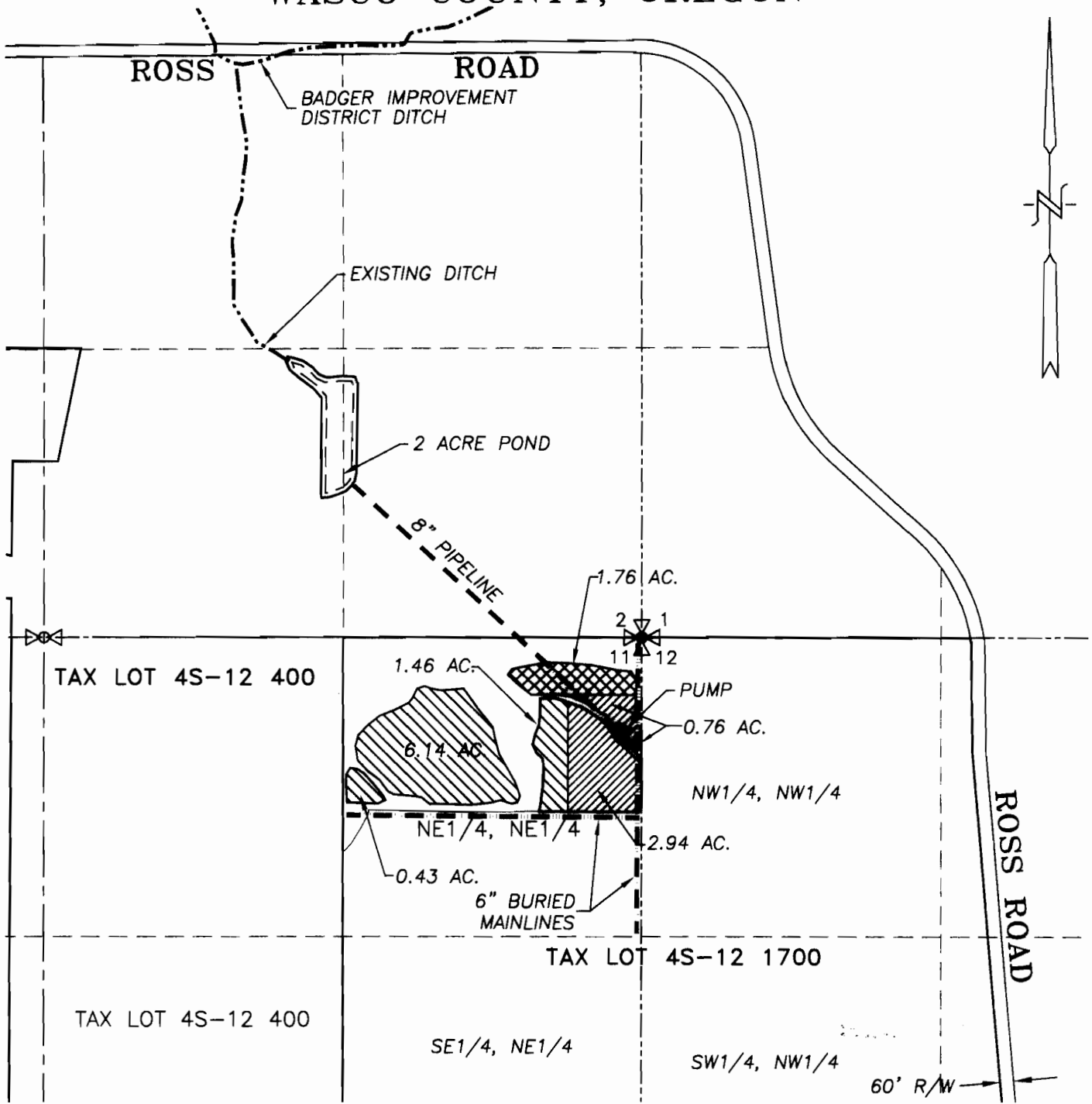
BY: **TENNESON ENGINEERING CORP.**
 3313 W. 2ND. STREET, SUITE 100
 THE DALLES, OREGON. 97058
 PH. (541) 296-9177
 FAX (541) 296-6657



NOTE:

"THIS MAP IS NOT INTENDED TO
 PROVIDE DIMENSIONS OR LOCATIONS
 OF PROPERTY OWNERSHIP LINES."




SECTION 11, TWP.4 S. RANGE 12 E. W.M.
WASCO COUNTY, OREGON



CLAIM OF BENEFICIAL USE MAP

SCALE: 1" = 660'

LEGEND :

-  OLD CERTIFICATES 76223, 51486 AND 51487
-  OLD CERTIFICATES 80637, 76223, 51486 & 51487
-  OLD CERTIFICATES 76222, 51486 AND 51487

TRANSFER No. 10228

IN THE NAME OF:
JAMES BUSSARD

DATE: OCTOBER 7, 2009



EXPIRES: 06/30/2010

BY: **TENNESON ENGINEERING CORP.**
3313 W. 2ND. STREET, SUITE 100
THE DALLES, OREGON. 97058
PH. (541) 296-9177
FAX (541) 296-6657

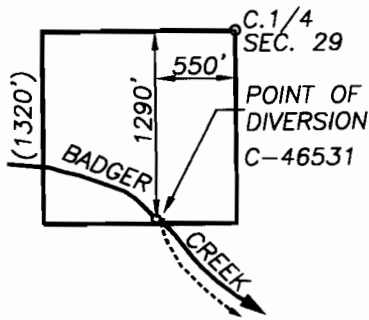


NOTE:

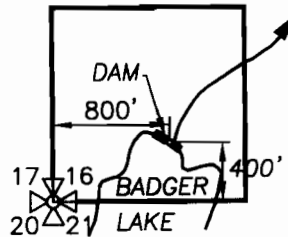
"THIS MAP IS NOT INTENDED TO PROVIDE DIMENSIONS OR LOCATIONS OF PROPERTY OWNERSHIP LINES."

WASCO COUNTY, OREGON

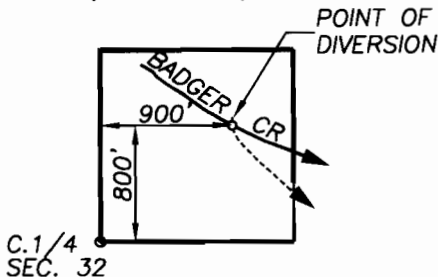
BADGER CREEK
TWP. 3 S., RANGE 11 E. W.M.
NE.1/4, SW.1/4, SEC. 29



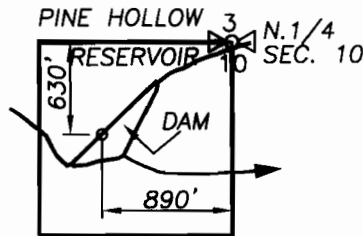
BADGER LAKE RESERVOIR
TWP. 3 S., RANGE 10 E. W.M.
SW.1/4, SW.1/4, SEC. 16



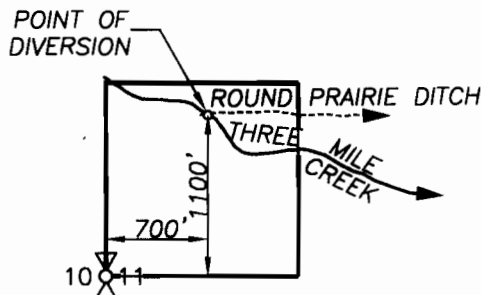
BADGER CREEK
(SOUTH FORK BADGER CREEK)
TWP. 3 S., RANGE 11 E. W.M.
SW.1/4, NE.1/4, SEC. 32



PINE HOLLOW RESERVOIR
TWP. 4 S., RANGE 12 E. W.M.
NE.1/4, NW.1/4, SEC. 10



THREE MILE CREEK
TWP. 4 S., RANGE 11 E. W.M.
SW.1/4, NW.1/4, SEC. 11



RECEIVED

OCT 13 2009

WATER RESOURCES DEPT
SALEM, OREGON

CLAIM OF BENEFICIAL USE MAP OF DIVERSIONS

SCALE: 1" = 1320'

TRANSFER No. 10228

IN THE NAME OF:

JAMES BUSSARD

DATE: OCTOBER 7, 2009

BY: **TENNESON ENGINEERING CORP.**

3313 W. 2ND. STREET, SUITE 100
THE DALLES, OREGON. 97058
PH. (541) 296-9177
FAX (541) 296-6657



EXPIRES: 06/30/2010

NOTE:

"THIS MAP IS NOT INTENDED TO PROVIDE DIMENSIONS OR LOCATIONS OF PROPERTY OWNERSHIP LINES."

SHEET 3 OF 3