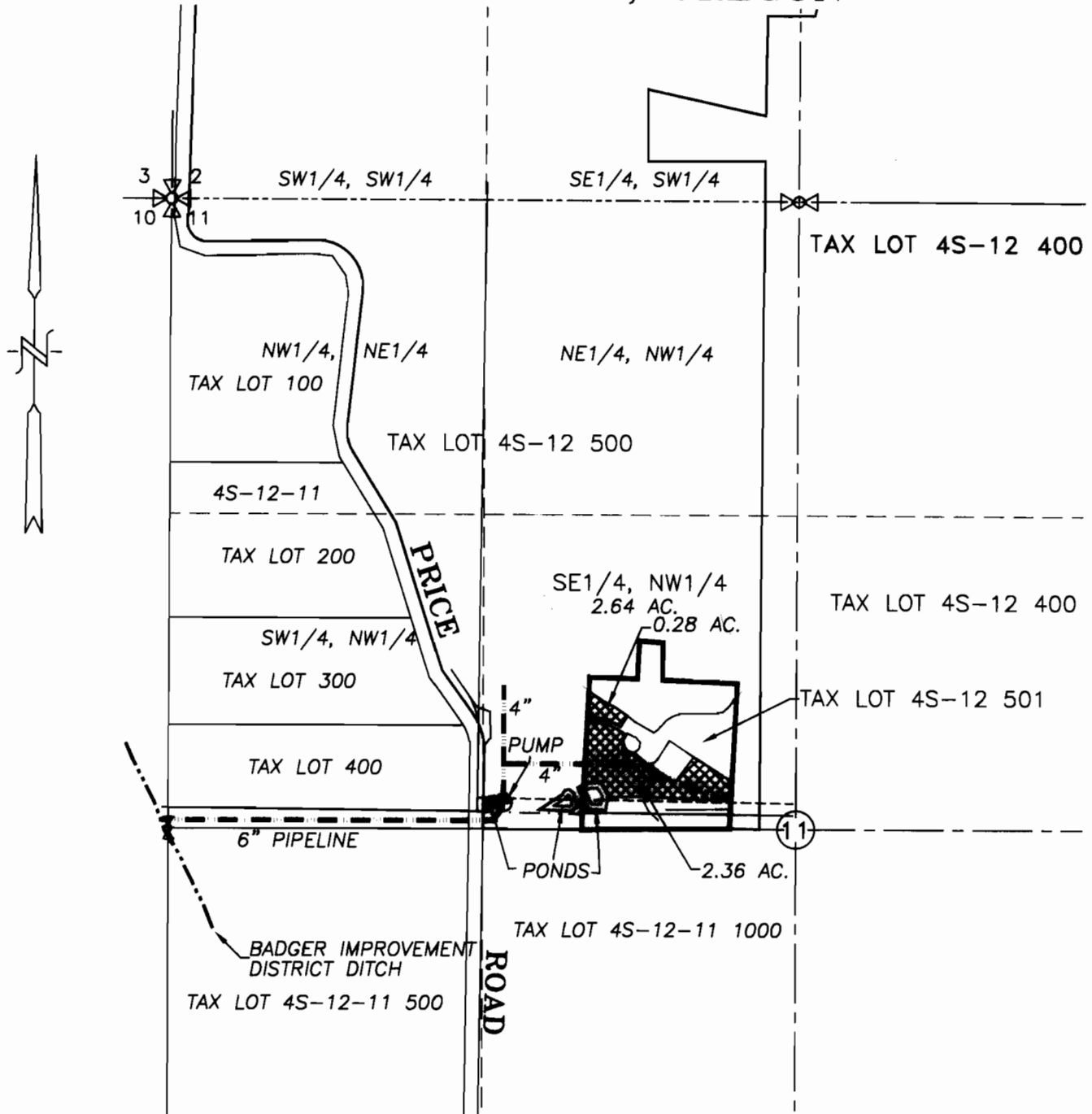





SECTION 11, TWP.4 S. RANGE 12 E. W.M.  
 WASCO COUNTY, OREGON



**CLAIM OF BENEFICIAL USE MAP**

SCALE: 1" = 660'

**LEGEND :**

-  OLD CERTIFICATES 76223, 51486 AND 51487
-  OLD CERTIFICATES 80637, 76223, 51486 & 51487
-  OLD CERTIFICATES 76222, 51486 AND 51487

**RECEIVED**

OCT 13 2009

WATER RESOURCES DEPT  
 SALEM, OREGON

TRANSFER No. 10228

IN THE NAME OF:  
JAMES BUSSARD

DATE: OCTOBER 7, 2009



EXPIRES: 06/30/2010

BY: **TENNESON ENGINEERING CORP.**  
 3313 W. 2ND. STREET, SUITE 100  
 THE DALLES, OREGON. 97058  
 PH. (541) 296-9177  
 FAX (541) 296-6657

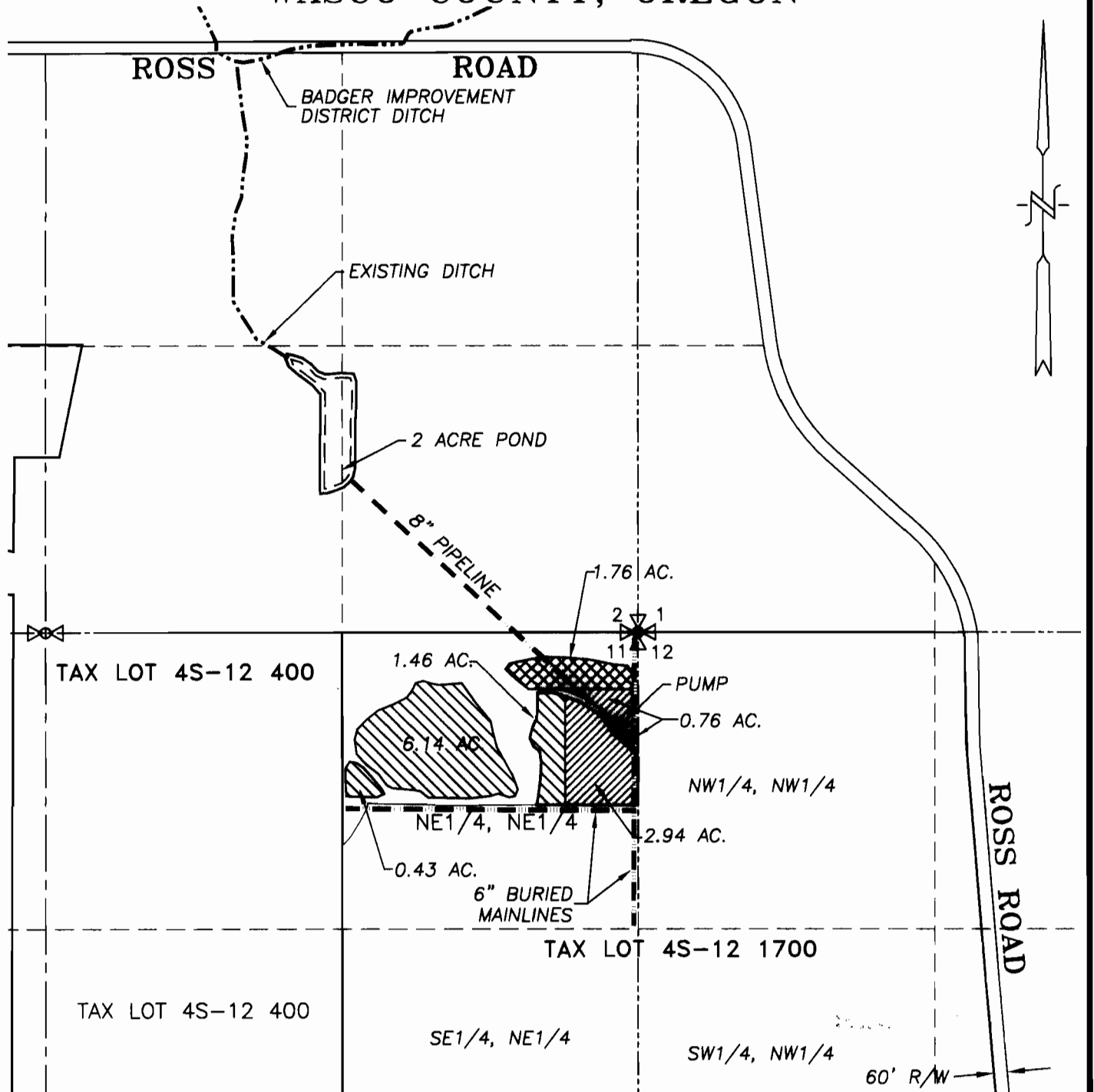


**NOTE:**

"THIS MAP IS NOT INTENDED TO  
 PROVIDE DIMENSIONS OR LOCATIONS  
 OF PROPERTY OWNERSHIP LINES."

**SHEET 1 OF 3**




SECTION 11, TWP.4 S. RANGE 12 E. W.M.  
WASCO COUNTY, OREGON



**CLAIM OF BENEFICIAL USE MAP**

SCALE: 1" = 660'

**LEGEND:**

-  OLD CERTIFICATES 76223, 51486 AND 51487
-  OLD CERTIFICATES 80637, 76223, 51486 & 51487
-  OLD CERTIFICATES 76222, 51486 AND 51487

TRANSFER No. 10228

IN THE NAME OF:  
JAMES BUSSARD

DATE: OCTOBER 7, 2009



EXPIRES: 06/30/2010

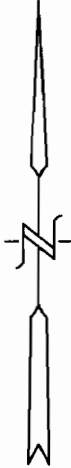
BY: **TENNESON ENGINEERING CORP.**  
3313 W. 2ND. STREET, SUITE 100  
THE DALLES, OREGON. 97058  
PH. (541) 296-9177  
FAX (541) 296-6657



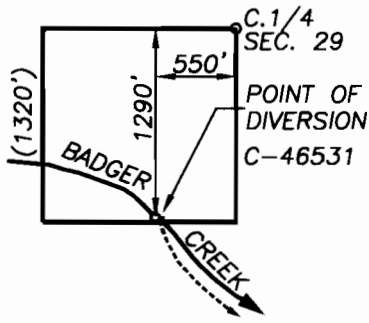
**NOTE:**

"THIS MAP IS NOT INTENDED TO PROVIDE DIMENSIONS OR LOCATIONS OF PROPERTY OWNERSHIP LINES."

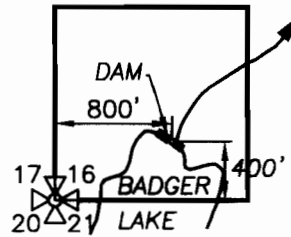
# WASCO COUNTY, OREGON



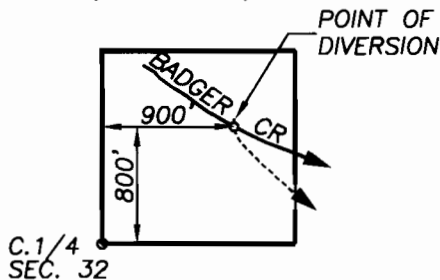
**BADGER CREEK**  
TWP. 3 S., RANGE 11 E. W.M.  
NE.1/4, SW.1/4, SEC. 29



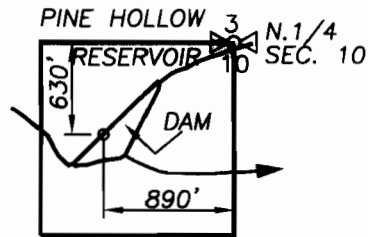
**BADGER LAKE RESERVOIR**  
TWP. 3 S., RANGE 10 E. W.M.  
SW.1/4, SW.1/4, SEC. 16



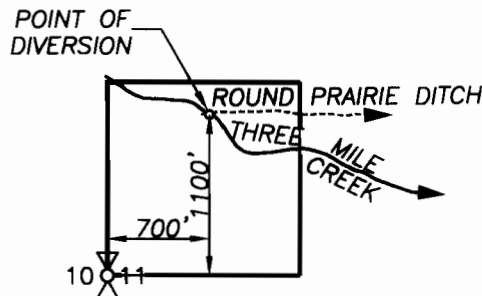
**BADGER CREEK**  
(SOUTH FORK BADGER CREEK)  
TWP. 3 S., RANGE 11 E. W.M.  
SW.1/4, NE.1/4, SEC. 32



**PINE HOLLOW RESERVOIR**  
TWP. 4 S., RANGE 12 E. W.M.  
NE.1/4, NW.1/4, SEC. 10



**THREE MILE CREEK**  
TWP. 4 S., RANGE 11 E. W.M.  
SW.1/4, NW.1/4, SEC. 11



**RECEIVED**

OCT 13 2009

WATER RESOURCES DEPT  
SALEM, OREGON

## CLAIM OF BENEFICIAL USE MAP OF DIVERSIONS

SCALE: 1" = 1320'

TRANSFER No. 10228

IN THE NAME OF:

JAMES BUSSARD

DATE: OCTOBER 7, 2009



EXPIRES: 06/30/2010

BY: **TENNESON ENGINEERING CORP.**

3313 W. 2ND. STREET, SUITE 100  
THE DALLES, OREGON. 97058  
PH. (541) 296-9177  
FAX (541) 296-6657



**NOTE:**

"THIS MAP IS NOT INTENDED TO PROVIDE DIMENSIONS OR LOCATIONS OF PROPERTY OWNERSHIP LINES."

**SHEET 3 OF 3**