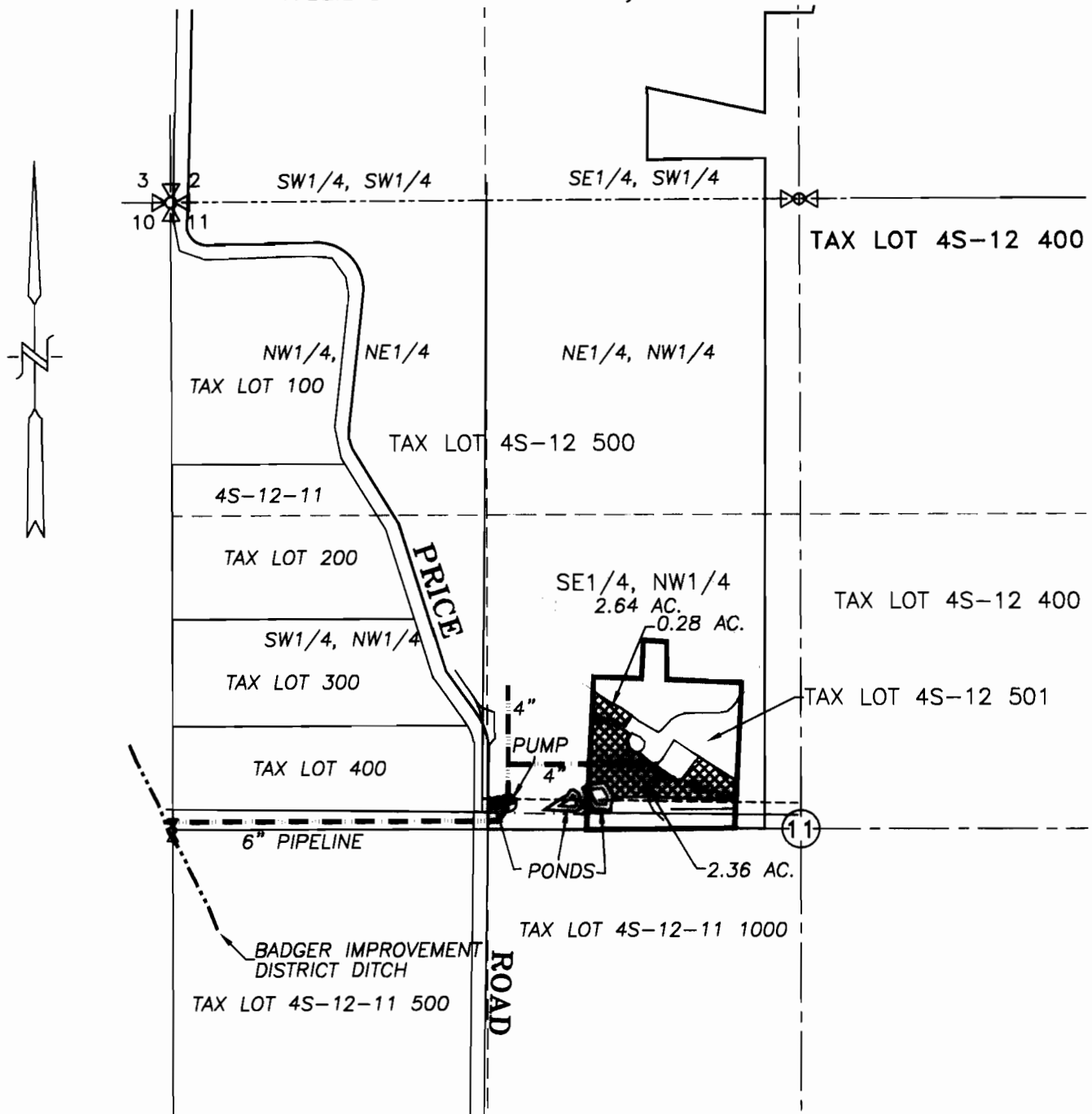





SECTION 11, TWP.4 S. RANGE 12 E. W.M.
WASCO COUNTY, OREGON



CLAIM OF BENEFICIAL USE MAP

SCALE: 1" = 660'

LEGEND:

-  OLD CERTIFICATES 76223, 51486 AND 51487
-  OLD CERTIFICATES 80637, 76223, 51486 & 51487
-  OLD CERTIFICATES 76222, 51486 AND 51487

RECEIVED

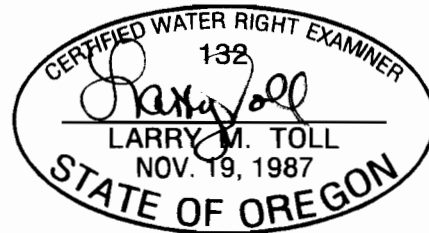
OCT 13 2009

WATER RESOURCES DEPT
SALEM, OREGON

TRANSFER No. 10228

IN THE NAME OF:
JAMES BUSSARD

DATE: OCTOBER 7, 2009



EXPIRES: 06/30/2010

BY: **TENNESON ENGINEERING CORP.**
3313 W. 2ND. STREET, SUITE 100
THE DALLES, OREGON. 97058
PH. (541) 296-9177
FAX (541) 296-6657

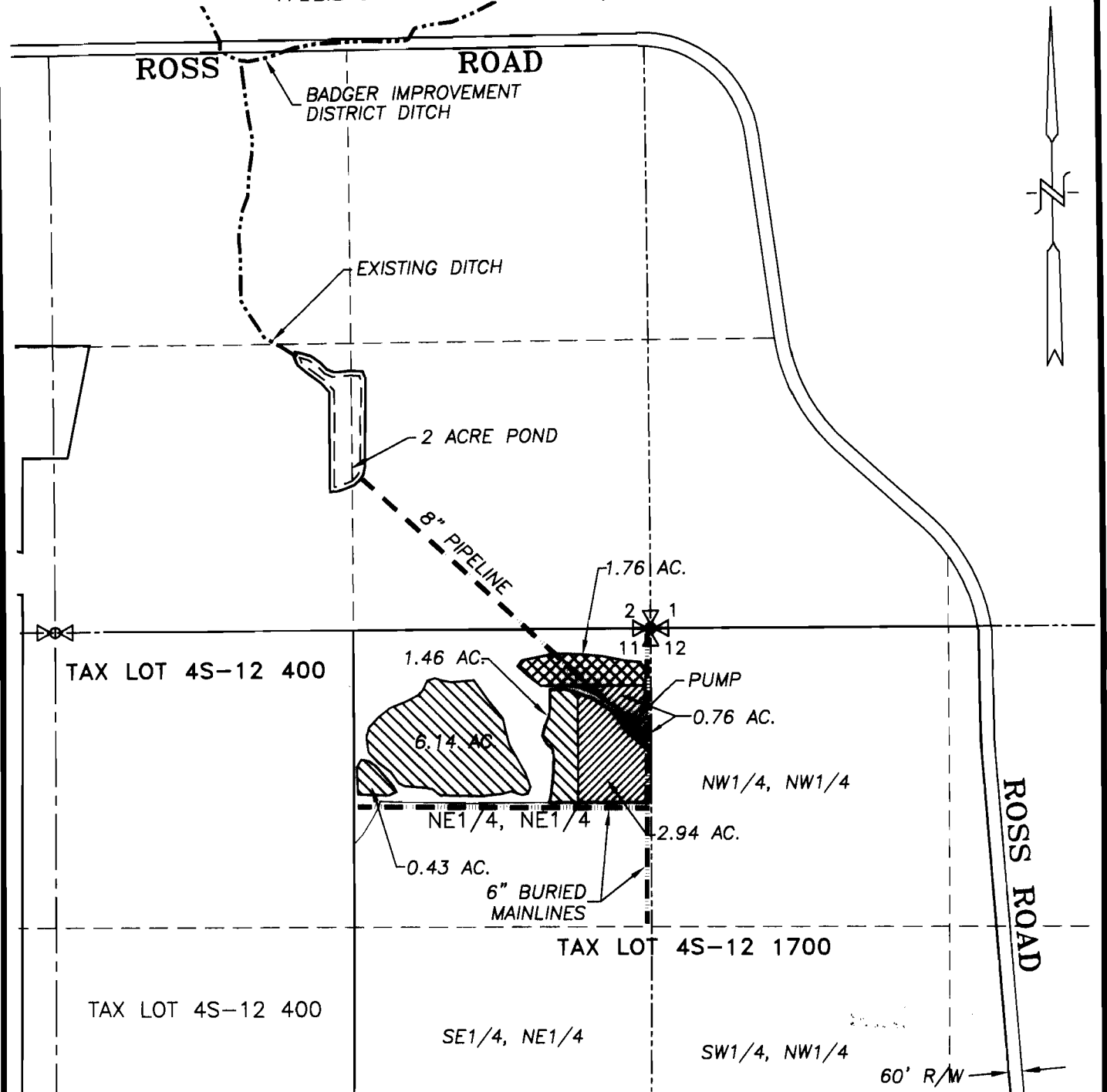


NOTE:

"THIS MAP IS NOT INTENDED TO PROVIDE DIMENSIONS OR LOCATIONS OF PROPERTY OWNERSHIP LINES."

SHEET 1 OF 3




SECTION 11, TWP.4 S. RANGE 12 E. W.M.
WASCO COUNTY, OREGON



CLAIM OF BENEFICIAL USE MAP

SCALE: 1" = 660'

LEGEND:

-  OLD CERTIFICATES 76223, 51486 AND 51487
-  OLD CERTIFICATES 80637, 76223, 51486 & 51487
-  OLD CERTIFICATES 76222, 51486 AND 51487

TRANSFER No. 10228

IN THE NAME OF:
JAMES BUSSARD

DATE: OCTOBER 7, 2009



EXPIRES: 06/30/2010

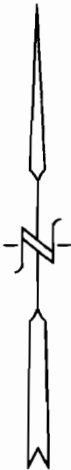
BY: **TENNESON ENGINEERING CORP.**
3313 W. 2ND. STREET, SUITE 100
THE DALLES, OREGON. 97058
PH. (541) 296-9177
FAX (541) 296-6657



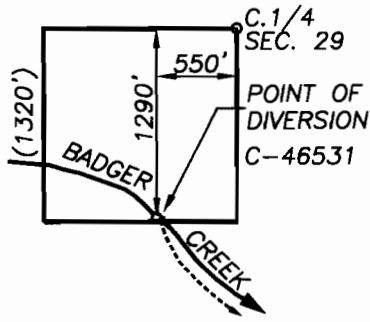
NOTE:

"THIS MAP IS NOT INTENDED TO PROVIDE DIMENSIONS OR LOCATIONS OF PROPERTY OWNERSHIP LINES."

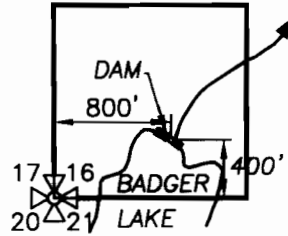
WASCO COUNTY, OREGON



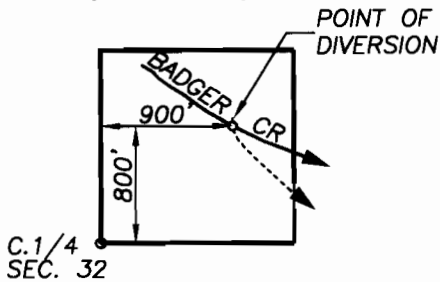
BADGER CREEK
TWP. 3 S., RANGE 11 E. W.M.
NE.1/4, SW.1/4, SEC. 29



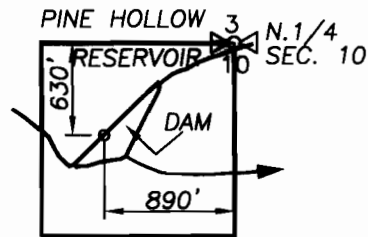
BADGER LAKE RESERVOIR
TWP. 3 S., RANGE 10 E. W.M.
SW.1/4, SW.1/4, SEC. 16



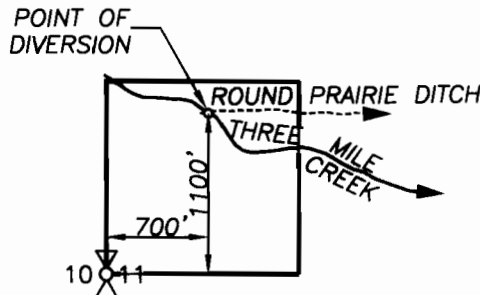
BADGER CREEK
(SOUTH FORK BADGER CREEK)
TWP. 3 S., RANGE 11 E. W.M.
SW.1/4, NE.1/4, SEC. 32



PINE HOLLOW RESERVOIR
TWP. 4 S., RANGE 12 E. W.M.
NE.1/4, NW.1/4, SEC. 10



THREE MILE CREEK
TWP. 4 S., RANGE 11 E. W.M.
SW.1/4, NW.1/4, SEC. 11



RECEIVED

OCT 13 2009

WATER RESOURCES DEPT
SALEM, OREGON

CLAIM OF BENEFICIAL USE MAP OF DIVERSIONS

SCALE: 1" = 1320'

TRANSFER No. 10228

IN THE NAME OF:
JAMES BUSSARD

DATE: OCTOBER 7, 2009



EXPIRES: 06/30/2010

BY: **TENNESON ENGINEERING CORP.**
3313 W. 2ND. STREET, SUITE 100
THE DALLES, OREGON. 97058
PH. (541) 296-9177
FAX (541) 296-6657



NOTE:

"THIS MAP IS NOT INTENDED TO PROVIDE DIMENSIONS OR LOCATIONS OF PROPERTY OWNERSHIP LINES."

SHEET 3 OF 3