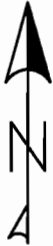


# SECTION 13 & 14, T.4S., R.5W., W.M.

YAMHILL COUNTY, OREGON



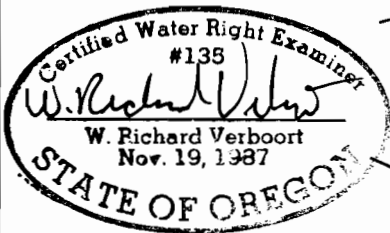
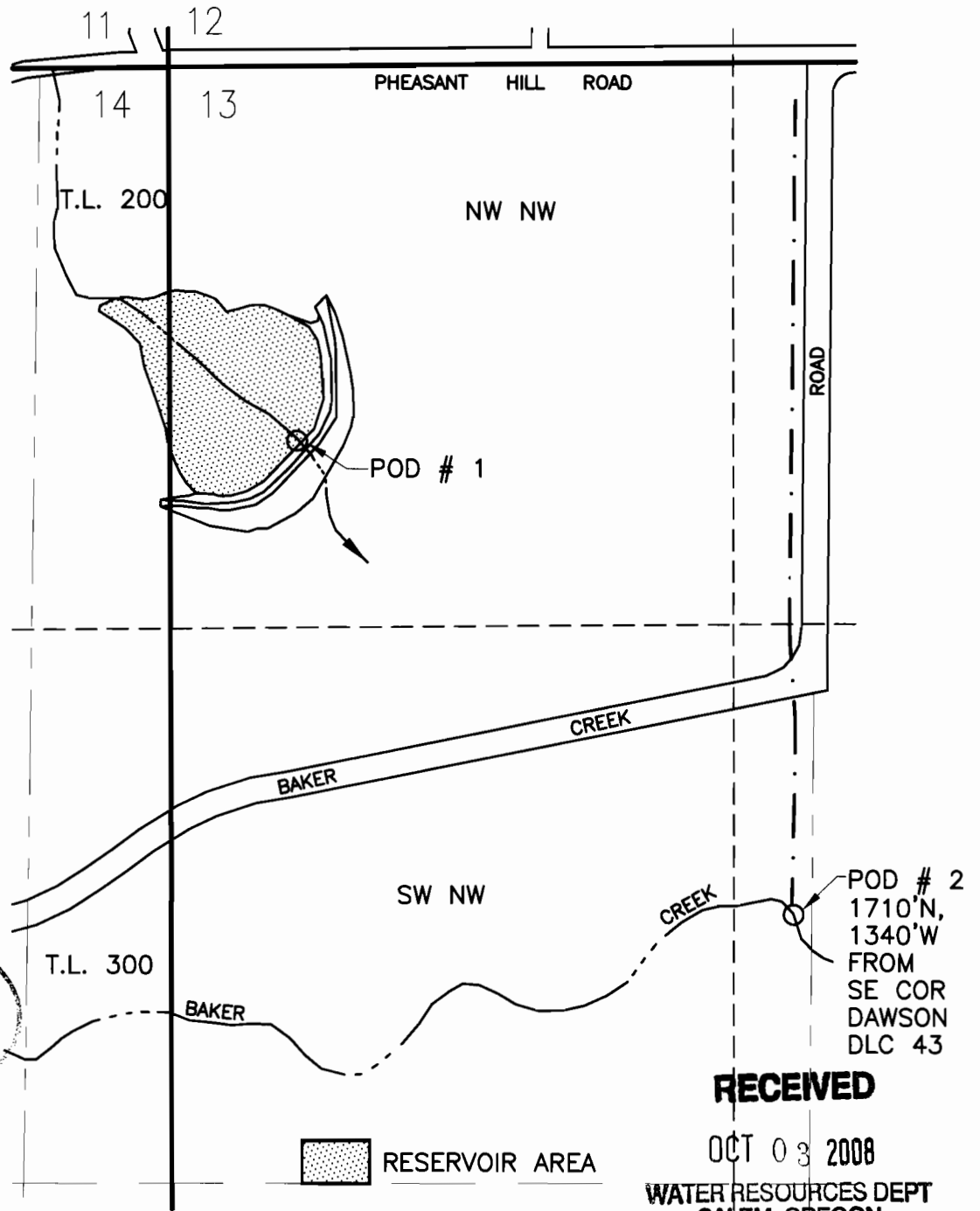
SCALE: 1"=400'

MAP BASE:  
ODWR CERT. MAPS  
ASSESSORS MAP  
FIELD SURVEY  
FOR RESEVOIR

RESERVOIR POD IS  
S 16°18'48" E  
995.34' FROM NW  
COR. SECTION 13,  
T4S, R5W, WM TO  
☉ DAM AT CONDUIT

ALL IN WILLIAM  
DAWSON DLC 43

— · — MAIN LINE



PREPERATION OF THIS MAP IS FOR THE  
PURPOSE OF IDENTIFYING THE LOCATION OF  
THE WATER RIGHT ONLY. THERE IS NO INTENT  
TO PROVIDE DIMENSIONS OR LOCATION OF  
PROPERTY OWNERSHIP LINES.

CLAIM OF BENEFICIAL USE MAP  
SURVEYED 09-23-08

T. 990



Project: 305-2-027-A  
By: W. R. Verboort, P.E.  
Date: 09-23-08

**WADE & PATRICIA MILLER**

13945 PHEASANT HILL ROAD  
McMINNVILLE, OR 97128