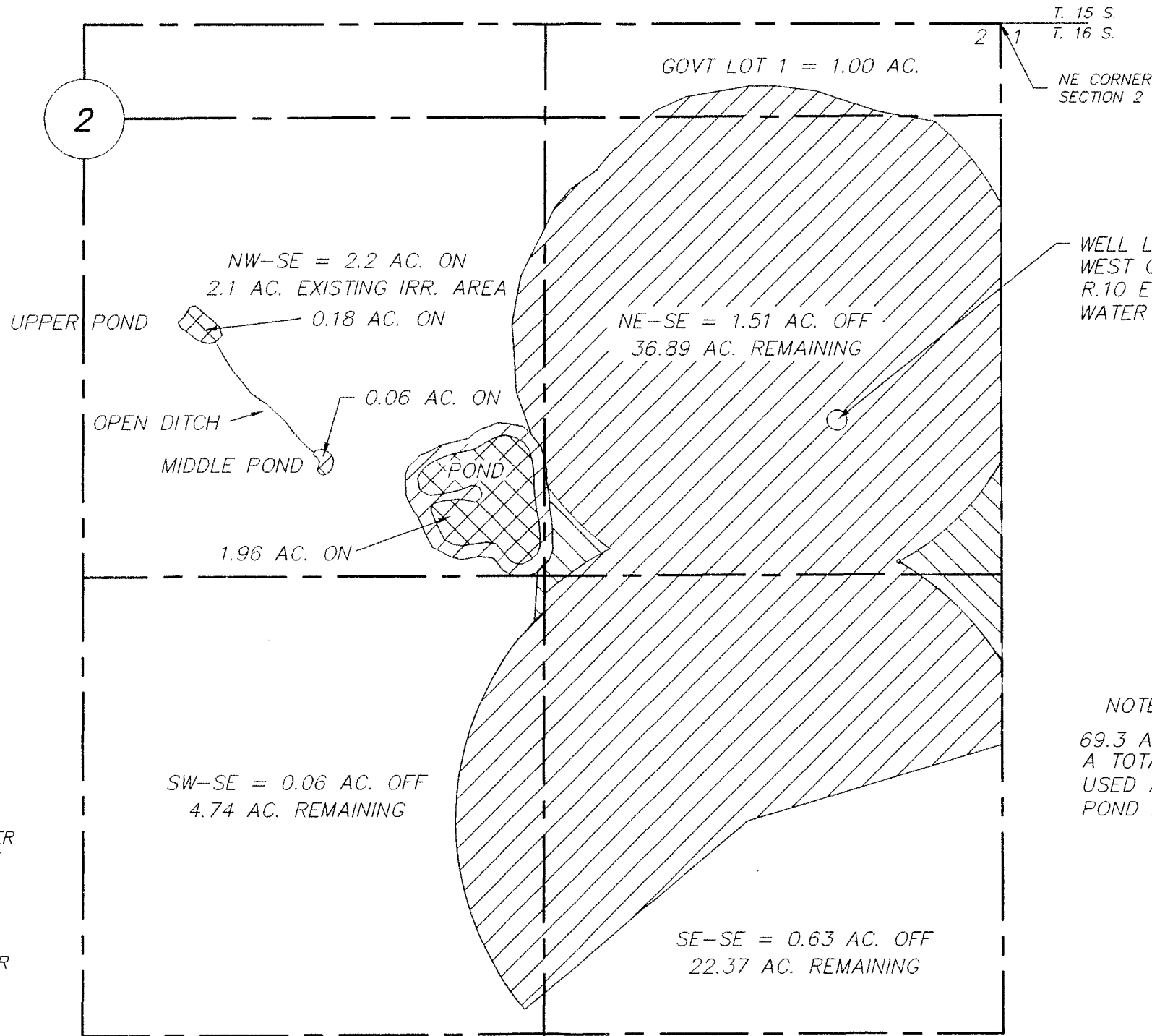






**CLAIM OF BENEFICIAL USE MAP**  
**CERTIFICATE NO. 80799, SPECIAL ORDER VOLUME 60, PAGE 249.**

LOCATED IN GOV'T. LOT 1, AND THE NE,SE AND THE  
 NW,SE AND THE SW,SE AND THE SE,SE QUARTERS OF SECTION 2, T. 16 S., R. 10 E., W.M.  
 TAX LOT 16-10-00-00106, DESCHUTES COUNTY, OREGON




-  = EXISTING WATER TO REMAIN
-  = WATER TRANSFERRED OFF
-  = WATER TRANSFERRED TO POND MAINTENANCE

NOTES:

69.3 AC TOTAL WATER RIGHT PER CERT. NO. 79171.  
 A TOTAL OF 2.2 ACRES WERE BENEFICIALLY  
 USED AND CHANGED FROM IRRIGATION USE TO  
 POND MAINTENANCE USE.

I, ROBERT E. BAXTER, CERTIFIED WATER RIGHT EXAMINER  
 IN THE STATE OF OREGON, HEREBY CERTIFY THAT THIS  
 WATER RIGHT SURVEY MAP WAS PREPARED BY ME.

THE PREPARATION OF THIS MAP IS FOR THE PURPOSE  
 OF IDENTIFYING THE LOCATION OF THE WATER RIGHT  
 ONLY AND HAS NO INTENT TO PROVIDE DIMENSIONS OR  
 LOCATIONS OF PROPERTY OWNERSHIP LINES.



**RECEIVED**

MAY 30 2006

WATER RESOURCES DEPT  
 SALEM, OREGON

PREPARED BY  
 BAXTER LAND SURVEYING, INC.  
 20370 EMPIRE AVE. SUITE C3  
 BEND, ORE. 97701 (541) 382-1962

**CLAIM OF BENEFICIAL USE MAP**  
**FOR**  
**JIM AND NANCY COWAN**

PREPARED FOR JIM & NANCY COWAN  
 16881 VARCO RD. BEND, OR 97701  
 SCALE: 1" = 400'  
 DATE: 3/11/06