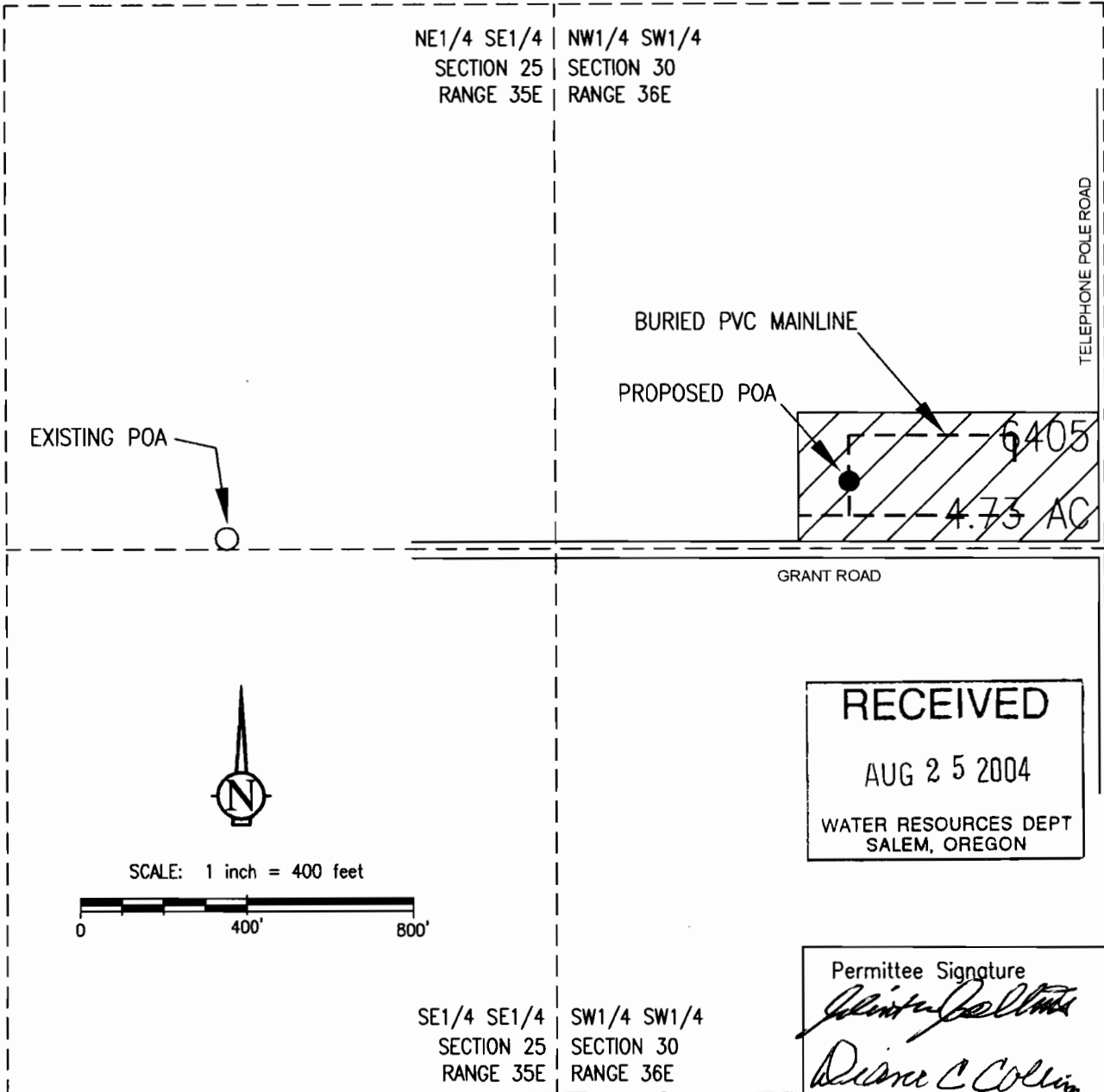



FINAL PROOF SURVEY MAP
T6N, R35 & 36E, WM



RECEIVED
AUG 25 2004
WATER RESOURCES DEPT
SALEM, OREGON

Permittee Signature
Clint Collins
Diana C Collins

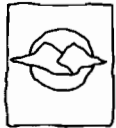
Permit #G-1025

- PROPOSED POA is located 615 feet west, 162 feet north from center of SW1/4, S30, T6N, R36E, WM
-  PARCEL SERVED BY NEW POA
4.73 acres in NW1/4, SW1/4, S30, T6N, R36E, WM
- BURIED PVC MAINLINE

Certified Water Right Examiner
358
John S. Warinner
JOHN S. WARINNER
May 18, 1993
STATE OF OREGON

FINAL PROOF SURVEY MAP
Transfer Point of Appropriation
In The Name Of
Clint Collins
84672 Grant Road
Milton - Freewater, OR 97862
Surveyed 19 July 2004

The purpose of this map is to identify the location of the water right. It is not intended to provide information relative to the location of property ownership boundary lines.



Fountainhead Irrigation, Inc.
PO Box 2197 Walla Walla, WA 99362
Phone (509) 529-2646 Fax (509) 522-5251