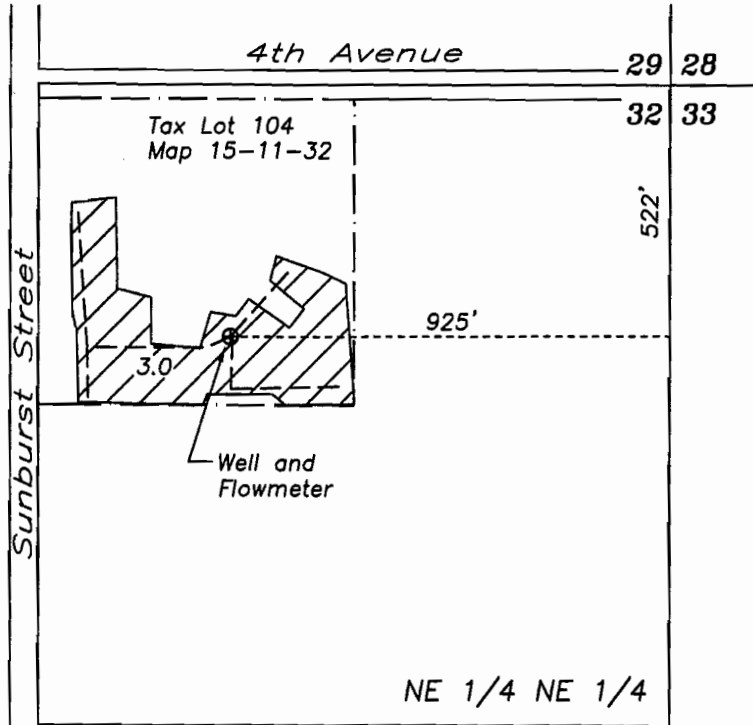


Claim of Beneficial Use T-10791

Tax Lot 104, Map 15-11-32



Land irrigated under T-10791, priority date March 4, 1980



Tax lot boundary



Buried mainline



Well and meter



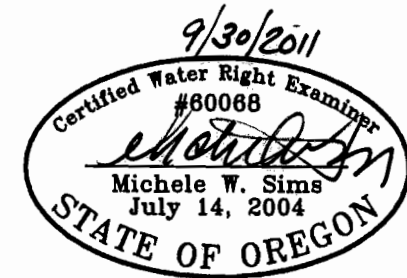
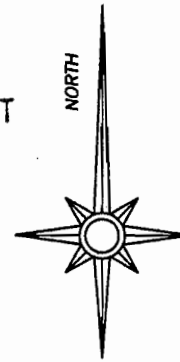

1/16 Section lines

Section 32
T15S, R11E, W.M.
Deschutes Co., OR

RECEIVED

OCT 03 2011

WATER RESOURCES DEPT
SALEM, OREGON



Renewal date: 6/30/2012

THIS MAP IS FOR THE PURPOSE OF IDENTIFYING THE LOCATION OF THE WATER RIGHT. IT IS NOT INTENDED TO PROVIDE LEGAL DIMENSIONS OR LOCATIONS OF PROPERTY OWNERSHIP LINES.