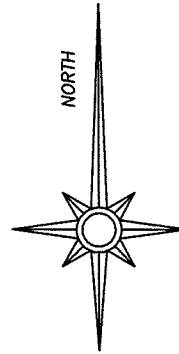
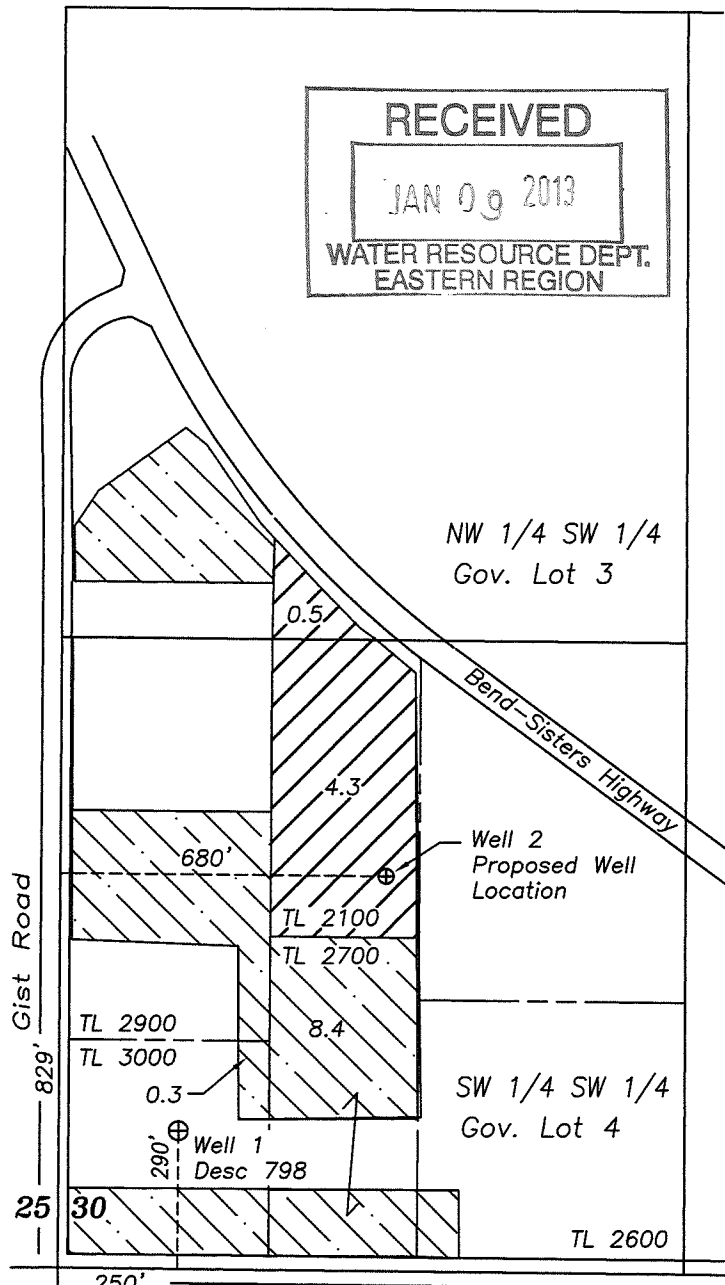


Superceding

Water Rights Transfer

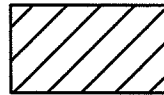
Tax Lot 2100, Map 15-11-30C
Deschutes County, Oregon
Certificate 86336

RECEIVED
JAN 09 2013
WATER RESOURCE DEPT.
EASTERN REGION

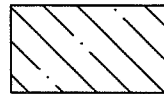


1/7/2013
 Certified Water Right Examiner
 #60068
Michele W. Sims
 Michele W. Sims
 July 14, 2004
 STATE OF OREGON

Renewal date: 6/30/2014




Transfer supplemental right to primary right
(Certificate 86336, priority date September 25, 1986)



Water to remain (Certificate 86336, priority date September 25, 1986)

THIS MAP IS FOR THE PURPOSE OF IDENTIFYING THE LOCATION OF THE WATER RIGHT. IT IS NOT INTENDED TO PROVIDE LEGAL DIMENSIONS OR LOCATIONS OF PROPERTY OWNERSHIP LINES.



GRAPHIC SCALE - FEET

36 31
Harrington Loop Road
T15S. R11E, W.M., Deschutes Co., OR