


MAP TO ACCOMPANY APPLICATION  
FOR A WATER RIGHT TRANSFER

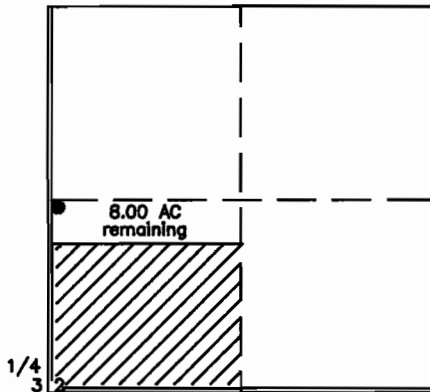
**RECEIVED**


DEC 06 1999

**WATER RESOURCES DEPT.  
SALEM, OREGON**



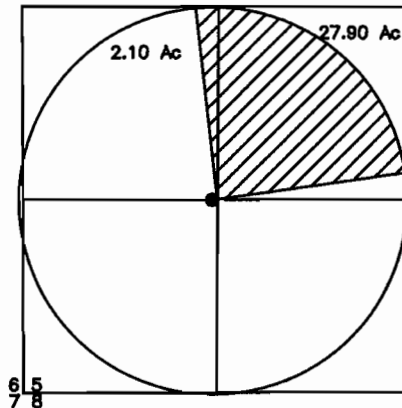
AUTHORIZED PLACE OF USE  
T27S R16E WM  
NW 1/4 SECTION 2  
TAX LOTS 800, 900, 1000 & 1100  
CERTIFICATE #76079



 30 ACRES TO TRANSFER  
AS SHOWN


AUTHORIZED POINT OF APPROPRIATION FOR REMAINING  
ACREAGE IS 50' SOUTH & 50' EAST FROM THE NORTHWEST  
CORNER OF THE SW1/4 NW1/4

PROPOSED PLACE OF USE  
T27S R16E WM  
SW 1/4 SECTION 5  
TAX LOT 1000



PROPOSED POINT OF APPROPRIATION FOR 30.00  
ACRES IS 1316' NORTH AND 1304' EAST FROM  
THE SW CORNER OF SECTION 5  
CERTIFICATE #68526 & #75802 CALLS WELL AT  
1320' NORTH AND 1320' EAST

Prepared for: GEORGE HALEY  
Prepared by: Sundet & Associates  
P. O. Box 1228  
Lakeview, OR 97630  
(541-947-3293)  
June 1999 Drawing #10799



*Renews 6/30/00*

*T 8369*