

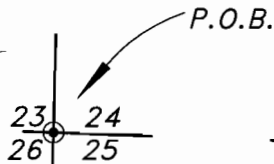
CLAIM OF BENEFICIAL USE FINAL PROOF MAP
 Located in NW¼ of Section 25,
 Township 27 South, Range 12 West, W.M.
 Coos County, Oregon
 TRANSFER 9453

RECEIVED

APR 27 2005

WATER RESOURCES DEPT
 SALEM, OREGON

Prepared For: Wendy & Walter Hazen
 Prepared By: Dennis Goude
 Date Prepared: November 5, 2004



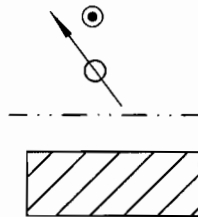
LEGEND

P.O.B.


P.O.D.

PIPE

TRANSFER 9453

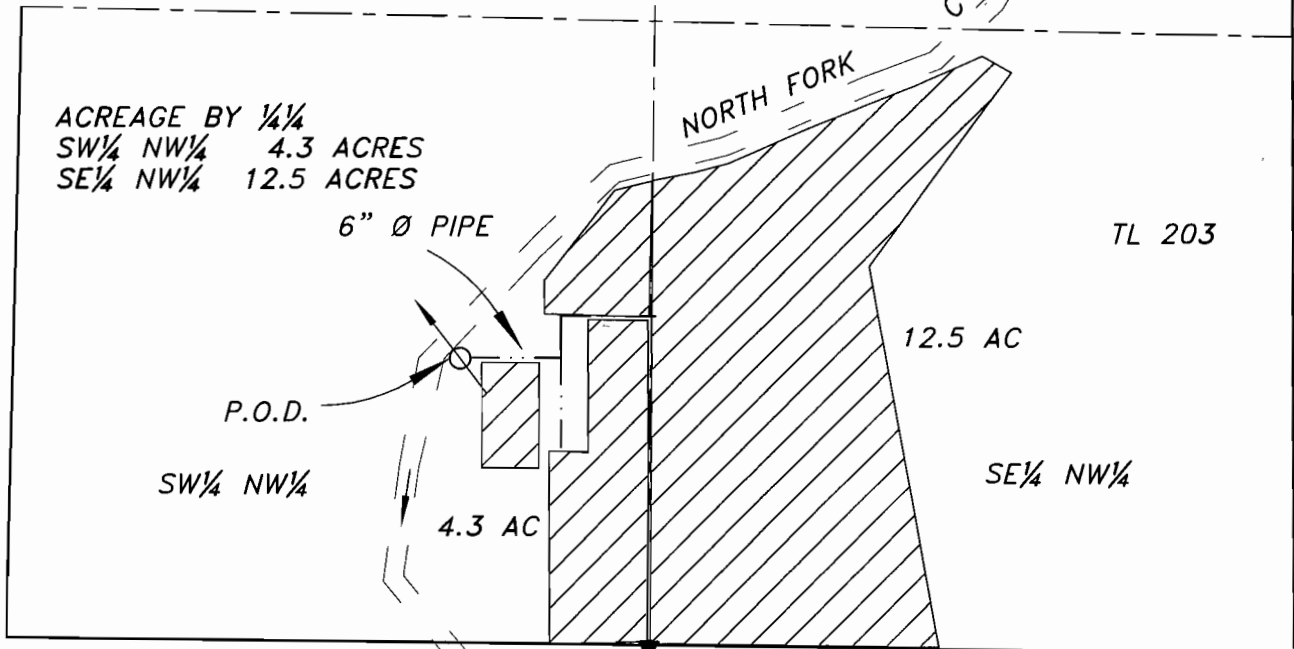


EXPIRES 12/31/2005



NOTE:
 THE POINT OF DIVERSION IS LOCATED 2053 FEET
 SOUTH AND 872 FEET EAST FROM THE NORTHWEST
 CORNER OF SECTION 25.

2053'



ACREAGE BY ¼¼
 SW¼ NW¼ 4.3 ACRES
 SE¼ NW¼ 12.5 ACRES

6" Ø PIPE

NORTH FORK

TL 203

12.5 AC

P.O.D.

SW¼ NW¼

SE¼ NW¼

4.3 AC

872'

EXAMINERS DISCLAIMER STATEMENT

The preparation of this map was for the purpose of identifying the location of the Water Right only and has no intent to provide dimensions or location of property ownership lines.

Stuntzner Engineering
 & Forestry, L.L.C.

ENGINEERING • LAND SURVEYING • FORESTRY
 PLANNING • WATER RIGHTS

705 South 4th St.
 Post Office Box 118
 Coos Bay, Oregon 97420

Phone: (541) 267-2872
 Fax: (541) 267-0588