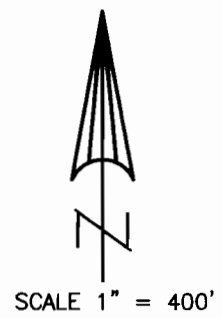
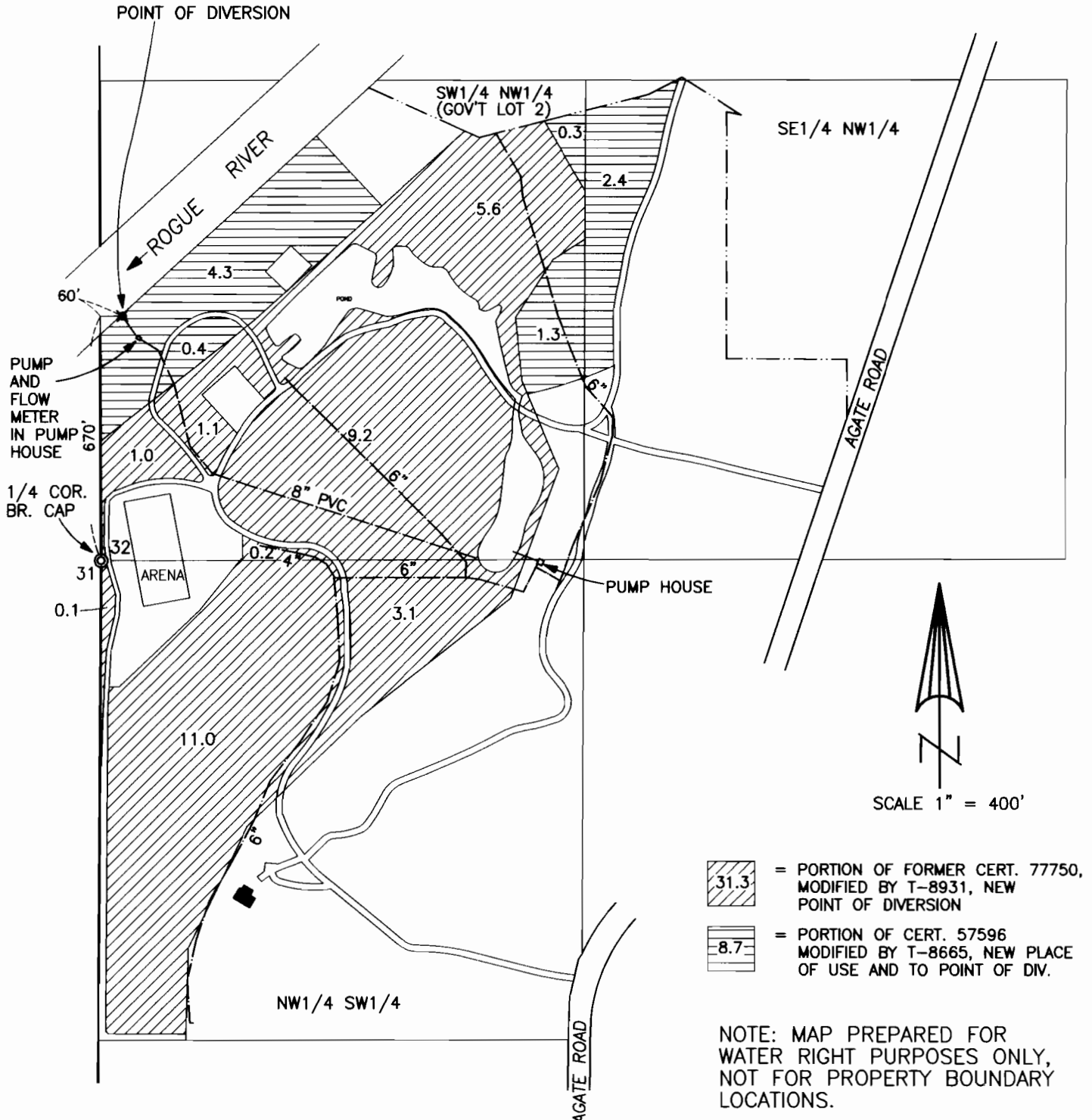




T.35S.,R.1W.,W.M.

RECEIVED

AUG 25 2003

WATER RESOURCES DEP.
SALEM, OREGON



-  = PORTION OF FORMER CERT. 77750, MODIFIED BY T-8931, NEW POINT OF DIVERSION
-  = PORTION OF CERT. 57596 MODIFIED BY T-8665, NEW PLACE OF USE AND TO POINT OF DIV.

NOTE: MAP PREPARED FOR WATER RIGHT PURPOSES ONLY, NOT FOR PROPERTY BOUNDARY LOCATIONS.

CLAIM OF BENEFICIAL USE MAP
APPLICATION Nos. T-8665 AND T-8931

FOR: PHEASANTBROOK, LLC
(JAMES BAYER MEMBER)
12155 AGATE ROAD
EAGLE POINT, OR. 97524

PREPARED BY:
GARY D. KAISER
19440 HWY. 62
EAGLE POINT, OR.
97524

AUGUST 14, 2003

