

FINAL PROOF SURVEY  
AND  
CLAIM OF BENEFICIAL USE

LOCATED WITHIN  
McKAY DONATION LAND CLAIM NO. 38,  
SECTION SUBDIVISION PROJECTION:

SW 1/4, NE 1/4 AND SE 1/4, NE1/4, SECTION 8, T.2N., R.32E., W.M.,  
UMATILLA COUNTY, OREGON

APPLICANT: ROD C. ANDERSON

TRANSFER 8347

SPECIAL ORDER VOLUME 57, PAGE 1078

LEGEND

- ⊕ WELL
- PROJECTED SECTION LINE
- - - PROJECTED 1/16TH LINE
- ▨ NEW PLACE OF USE, BENEFICIALLY IRRIGATED

PROJECTED SW 1/4 NE 1/4	0.08 ACRES
PROJECTED SE 1/4 NE 1/4	3.30 ACRES
TOTAL	3.38 ACRES


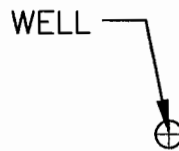
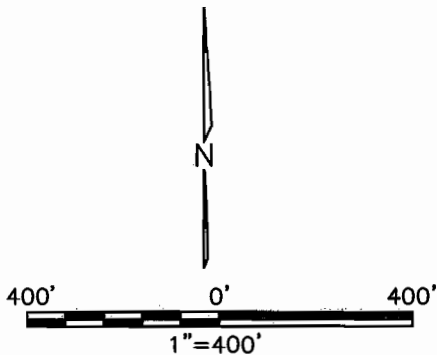
CORNER TIE

THE WELL IS LOCATED WITHIN  
McKAY DLC NO. 38,  
PROJECTED SE 1/4 NE 1/4,  
S.8, T.2N., R.32E., AND IS  
470 FEET NORTH AND 960  
FEET WEST OF THE 1/4 S8/S9  
MONUMENT ESTABLISHED  
IN 2002.

McKAY DONATION  
LAND CLAIM  
NO. 38

PROJECTED  
SW 1/4  
NE 1/4

PROJECTED  
SE 1/4  
NE 1/4



T.2N. R.32E.  
1/4 S8|S9

THIS MAP IS PREPARED  
FOR THE EXPRESS  
PURPOSE TO SHOW WATER  
APPROPRIATION AND USE.  
IT IS NOT INTENDED TO  
SHOW OR LOCATE  
PROPERTY OWNERSHIP  
LINES.



Renews 6/30/2005

DENNIS L. GAYLORD,  
CWRE  
71614 S.W. LAKE DRIVE  
PENDLETON, OR 97801  
(541)-276-6260  
NOVEMBER, 2004

Mill Creek Drafting