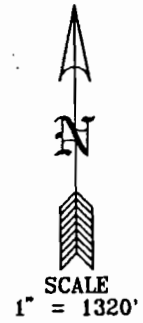


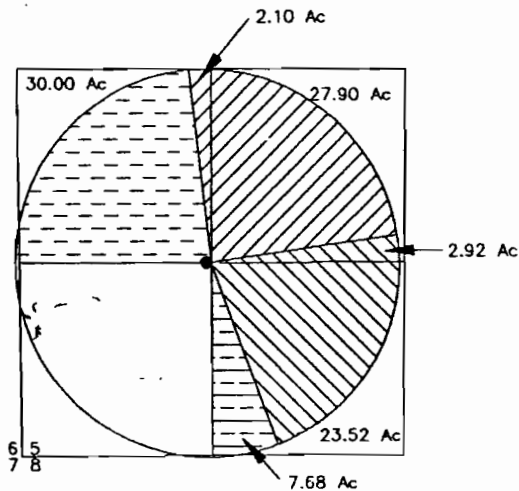
CLAIM OF BENEFICIAL USE MAP
 SW 1/4 SECTION 5, T.27S. R.16E. W.M.
 Tax Lots 1000 & 1200
 Lake County, Oregon
 T-8367, T-8368, T-8369 & T-8370







RECEIVED

SEP 25 2001

DEPARTMENT OF REVENUE
 OREGON



-  30 ACRES TRANSFERED T-8369 AS SHOWN
-  26.44 ACRES TRANSFERED T-8367 AS SHOWN
-  30 ACRES TRANSFERED T-8370 AS SHOWN
-  7.68 ACRES TRANSFERED T-8368 AS SHOWN

POINT OF APPROPRIATION IS 1316' NORTH AND 1304' EAST FROM THE SW CORNER OF SECTION 5



Prepared for: GERALD HANSON
 Prepared by: Sundet & Associates
 P. O. Box 1228
 Lakeview, OR 97630
 (541)947-3293
 September 2001 Drawing #14201

This map is for the purpose of identifying the location of the water right only and is not intended to provide legal dimensions or location of property ownership lines.