



**W/2 of NE/4 of SEC 24
T6N, R35E, WM
Umatilla County**



1 inch = 400 feet

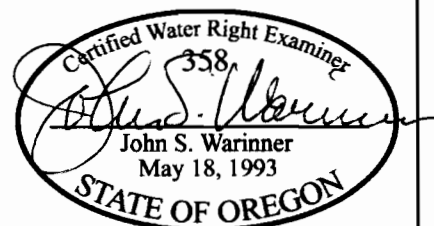
- **Point of Diversion (Authorized)**
POD 1 located in the NE/4 NE/4, Section 24, T6N, R35E, WM.
Specific coordinates not described on certificate or maps.
- ⊕ **Point of Appropriation (Proposed)**
POA 1 is groundwater well (alluvial aquifer) located in the NW/4 NE/4 of Section 24, 1260 feet S and 720 feet E from N/4 Corner of Section 24. Well Log UMAT 4461. Used since 1987 (23 yrs).
-  **Place of Use (Included)**
3.5 acres in NW NE of Section 24 (TL 400) - SUPPLEMENTAL
2.4 acres in SW NE of Section 24 (TL 400) - SUPPLEMENTAL
-  **Place of Use (Not Included)**
30.56 acres in NW NE of Section 24 - SUPPLEMENTAL
9.6 acres in SW NE of Section 24 - SUPPLEMENTAL

OCT 14 2010

The purpose of this map is to identify the location of a water right. It is not intended to provide information regarding the location of property boundary lines.

FOUNTAINHEAD
1204 Alvarado Terrace
Walla Walla, WA 99362
509.529.2646 phone

11144

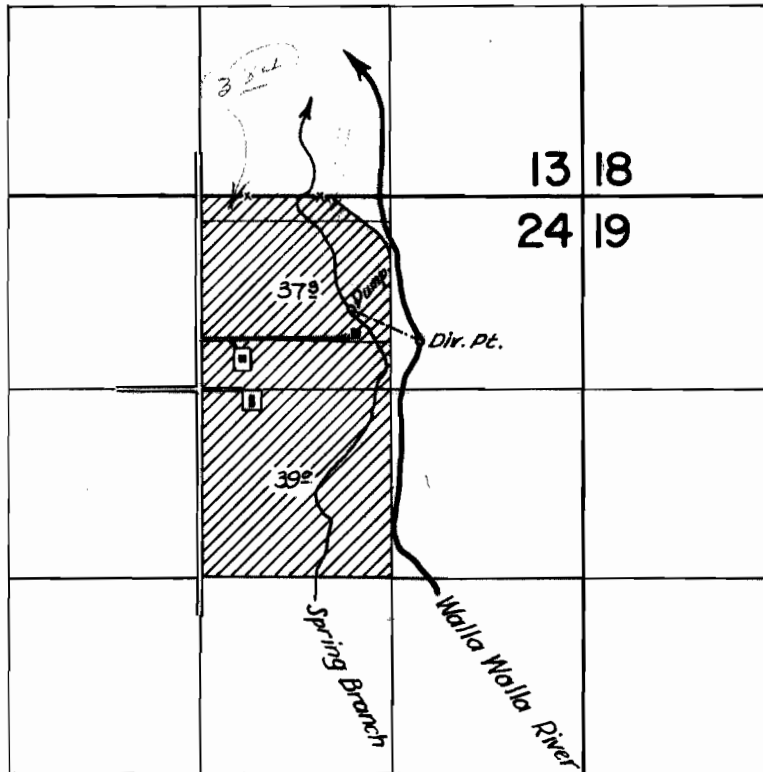


**TRANSFER MAP
POD to Historic POA
Certificate 33395**

in the name of
DALE WOOD

Revised 14 JUL 2010

T.6N.R.35&36E.W.M.



FINAL PROOF SURVEY
UNDER

Application No. 33897... Permit No. 26709.
IN NAME OF

HOWARD STEEN MURRAY

Surveyed April 30 1962, by *Alfred Cox*