

N/4 Corner S24

201

100

204

209

203

200

207

208

206

30.56

205

300

POD 1

400

3.5

POA 1

2.4

6.8

Walla Walla River

Spring Branch

503

502

513

505

512

506

507

511

501

9.6

509

508

500

203

201

200

202

305

300

BALLOU RD

Center S24



TUM-A-LUM ROAD



W/2 of NE/4 of SEC 24
T6N, R35E, WM
Umatilla County



1 inch = 400 feet

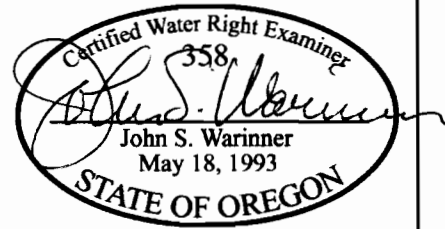
- **Point of Diversion (Authorized)**
POD 1 located in the NE/4 NE/4, Section 24, T6N, R35E, WM.
Specific coordinates not described on certificate or maps.
- ⊕ **Point of Appropriation (Proposed)**
POA 1 is groundwater well (alluvial aquifer) located in the NW/4 NE/4 of Section 24, 1260 feet S and 720 feet E from N/4 Corner of Section 24. Well Log UMAT 4461. Used since 1987 (23 yrs).
-  **Place of Use (Included)**
3.5 acres in NW NE of Section 24 (TL 400) - SUPPLEMENTAL
2.4 acres in SW NE of Section 24 (TL 400) - SUPPLEMENTAL
-  **Place of Use (Not Included)**
30.56 acres in NW NE of Section 24 - SUPPLEMENTAL
9.6 acres in SW NE of Section 24 - SUPPLEMENTAL

OCT 14 2010

The purpose of this map is to identify the location of a water right. It is not intended to provide information regarding the location of property boundary lines.

FOUNTAINHEAD
1204 Alvarado Terrace
Walla Walla, WA 99362
509.529.2646 phone

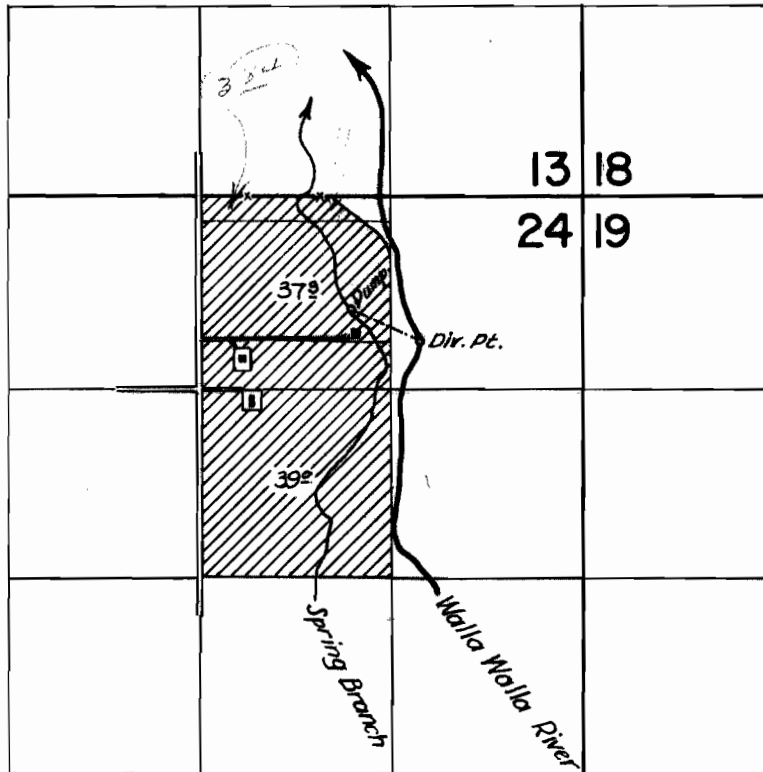
11144



TRANSFER MAP
POD to Historic POA
Certificate 33395

in the name of
DALE WOOD
Revised 14 JUL 2010

T.6N.R.35&36E.W.M.



FINAL PROOF SURVEY
UNDER

Application No. 33897... Permit No. 26709.
IN NAME OF

HOWARD STEEN MURRAY

Surveyed April 30 1962, by *Alfred Cox*