

RECEIVED

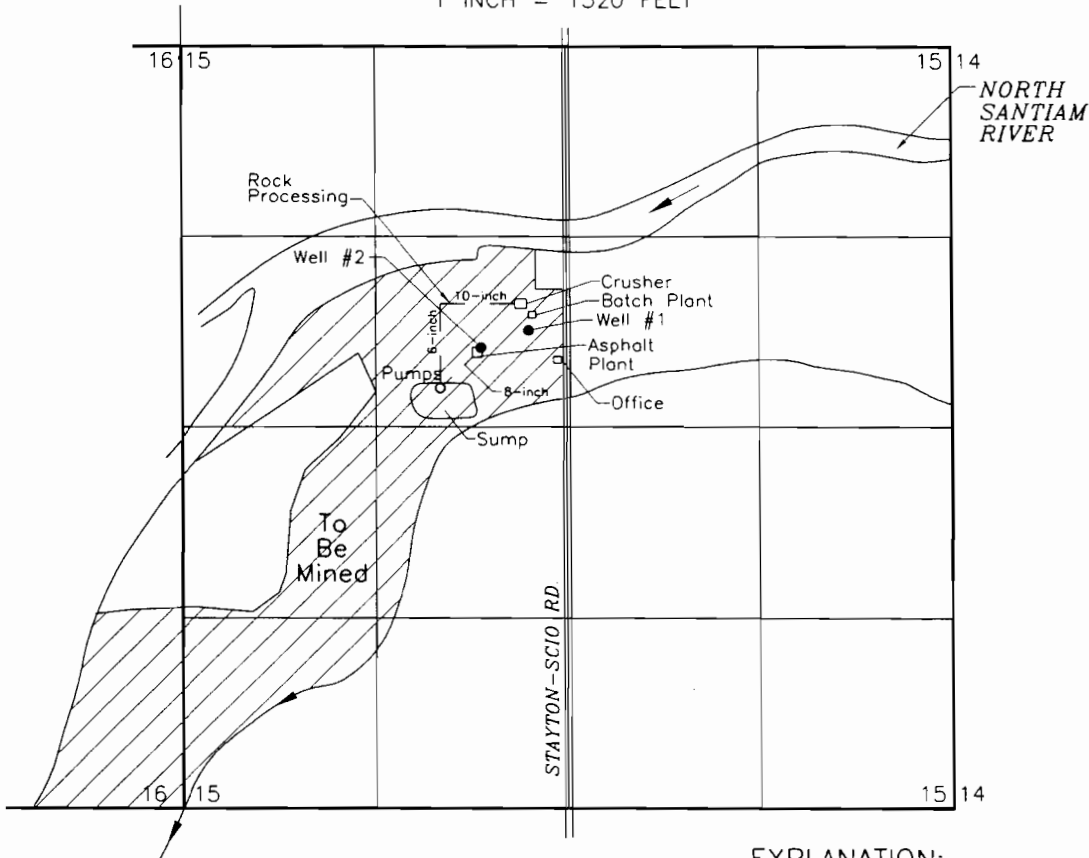
DEC 08 2003

WATER RESOURCES DEPT  
SALEM, OREGON





# T9S, R1W, W.M. SECTION 15 LINN COUNTY TRANSFER T-8112



1 INCH = 1320 FEET




### EXPLANATION:

-  PLACE OF USE
-  POINT OF APPROPRIATION (SUMP)
-  WELL
-  PIPELINE

### NOTES:

1. Pumps located 280 feet north and 1,790 feet east of the west ¼ corner of Section 15.
2. Survey completed 9/19/03.

THE PURPOSE OF THIS MAP IS TO IDENTIFY THE LOCATION OF THE WATER RIGHT. IT IS NOT INTENDED TO PROVIDE INFORMATION RELATIVE TO THE LOCATION OF PROPERTY OWNERSHIP BOUNDARY LINES.



**GEOENGINEERS**   
Earth Science + Technology

**CLAIM OF BENEFICIAL USE MAP  
STAYTON ROCK PRODUCTS  
MORSE BROS., INC**

FIGURE 1