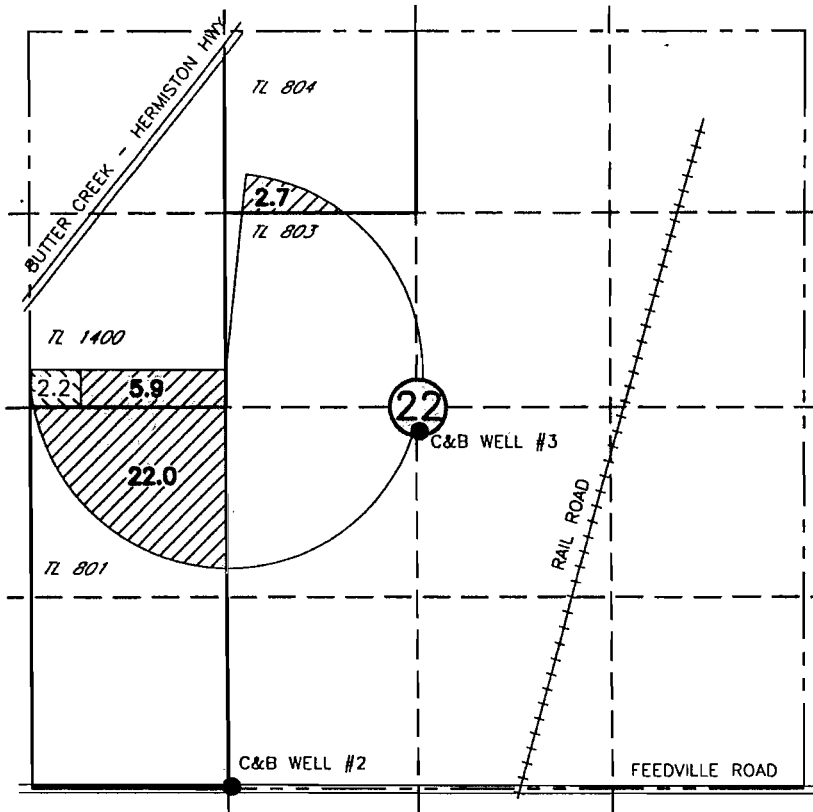




FINAL PROOF MAP
FOR TRANSFER T-7532, PERMIT G-3034
HWC, INC
T4N, R28E WM

RECEIVED
OCT 01 2002
WATER RESOURCES DEPT
SALEM, OREGON




POINT OF APPROPRIATION

C&B WELL #2 LOCATED
10' N AND 1330' E FROM THE SW CORNER SEC 22

- WELL
-  **30.6 AC** AREA OF PRIMARY IRRIGATION UNDER T-7532
-  **2.2 AC** AREA OF SUPPLEMENTAL IRRIGATION

Certified Water Right Examiner
#333 WRE
Dale G. VanSchoiack
Dale G. VanSchoiack
May 19, 1992
7/30/02
STATE OF OREGON



SCALE IN FEET

NOTE:
THE PURPOSE OF THIS MAP IS TO IDENTIFY THE APPROXIMATE LOCATION OF THE WATER RIGHT. IT IS NOT INTENDED TO PROVIDE INFORMATION RELATIVE TO THE LOCATION OF PROPERTY OWNERSHIP BOUNDARY LINES.