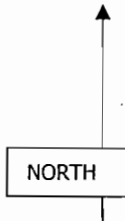


FINAL PROOF SURVEY MAP
In the name of Johannes & Diane Farr

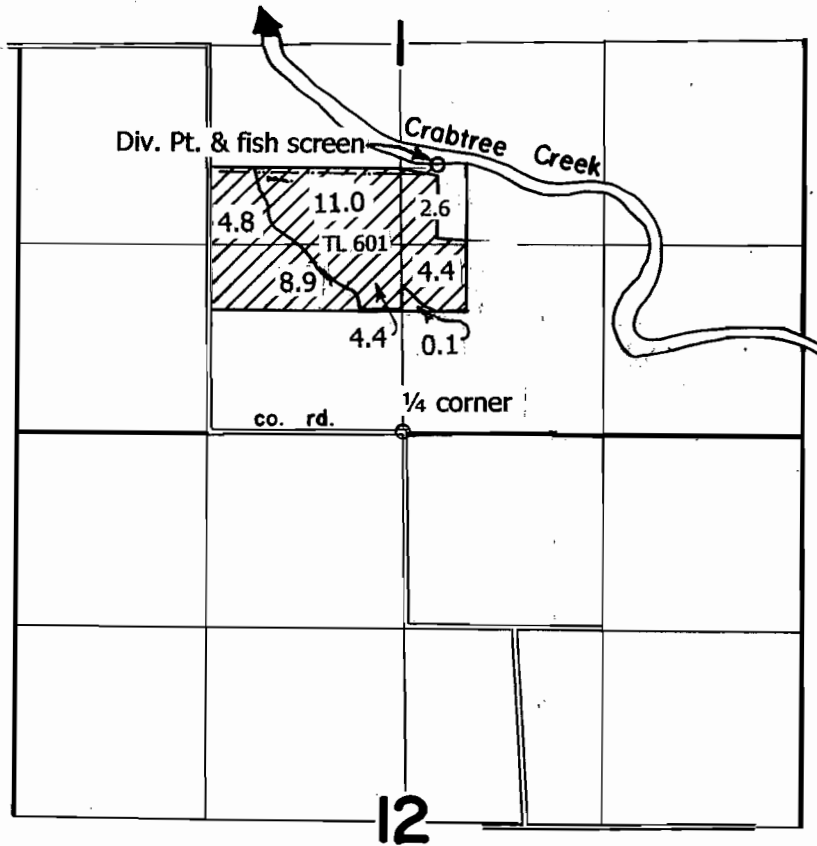
T-9550

T 11 S, R 1 W, Section 1, W.M.



FILED

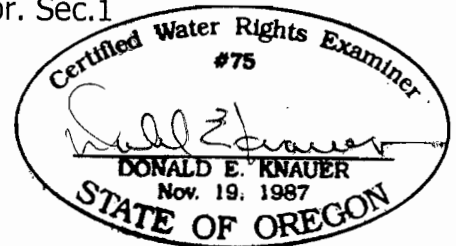
APR 30 2008



Div. Pt: 1860' N & 250' E from the S 1/4 Cor. Sec.1

Scale 1" = 1320'

This map is for water right purposes only. Acreages shown are from OWRD final proof surveys.



RENEWAL DATE: 6/30/2009