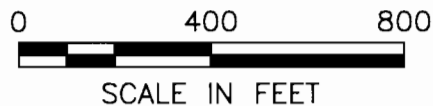
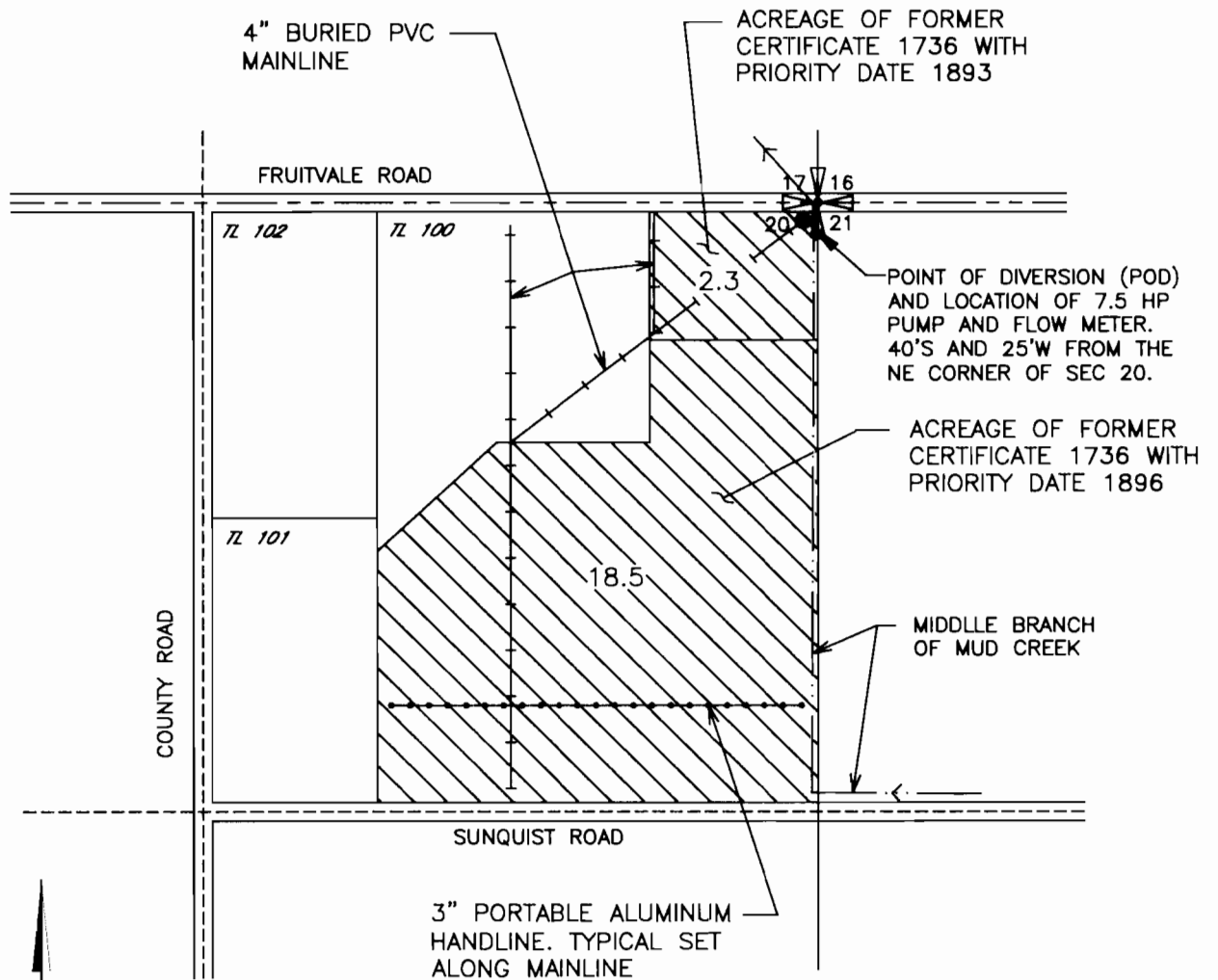


CLAIM OF BENEFICIAL USE MAP FOR TRANSFER T-10509 IN THE NAME OF SCOTT HENDRICKS

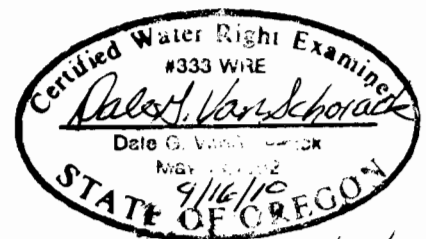
NE $\frac{1}{4}$ NE $\frac{1}{4}$, SEC 20, T6N, R35E, WM,
UMATILLA CO



LEGEND



AREA IRRIGATED



NOTE:
THE PURPOSE OF THIS MAP IS TO IDENTIFY THE APPROXIMATE LOCATION
OF THE WATER RIGHT. IT IS NOT INTENDED TO PROVIDE INFORMATION
RELATIVE TO THE LOCATION OF PROPERTY OWNERSHIP BOUNDARY LINES.

Renews 6/30/12