
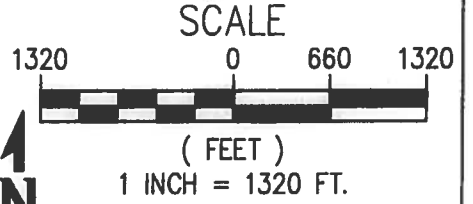


**COBU MAP # 0598** *file U*

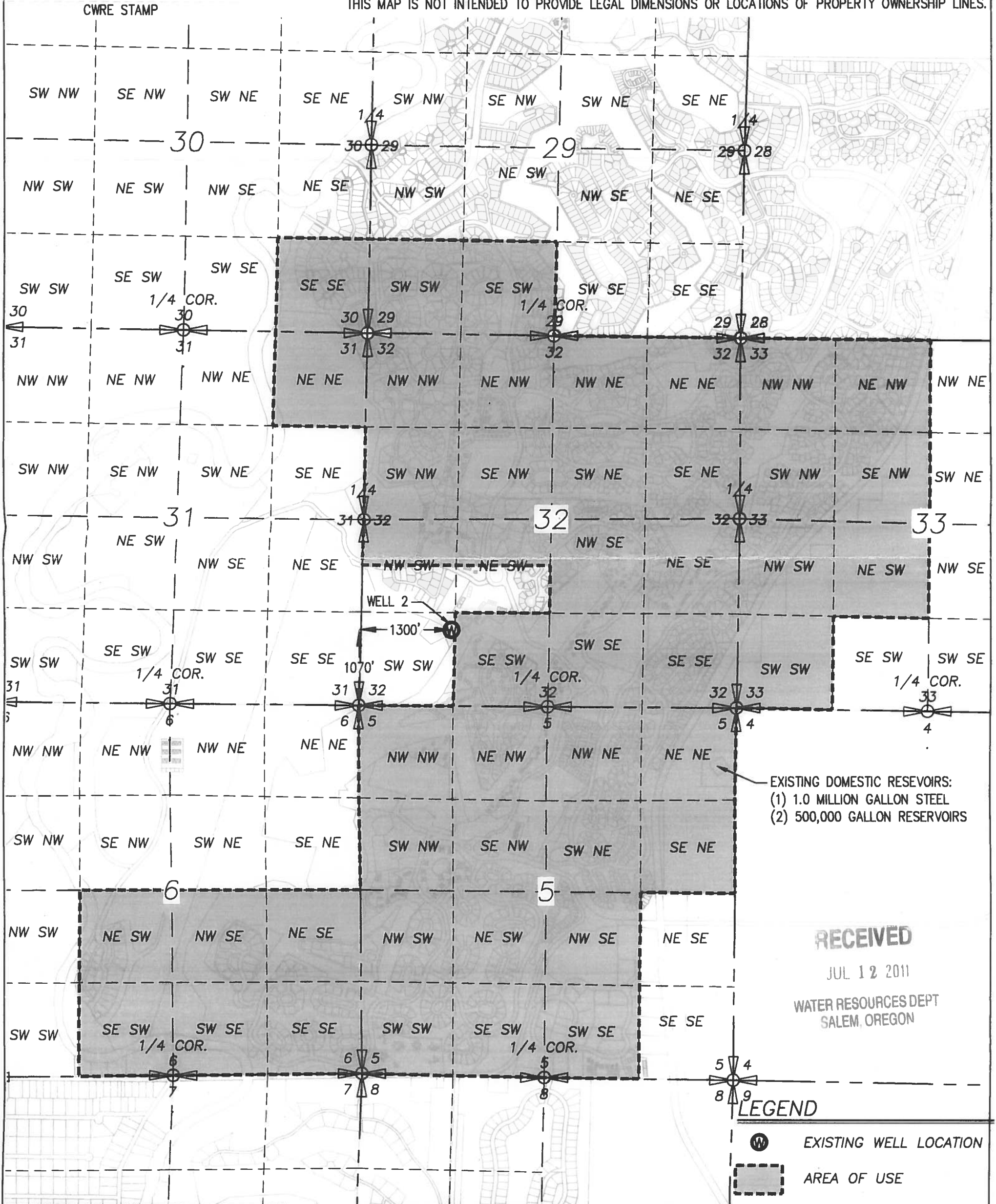


SUNRIVER WATER, LLC.  
 CLAIM OF BENEFICIAL USE MAP  
 SECTIONS 29, 30, 31 & 32 T.19S., R.11E., W.M.  
 AND SECTIONS 5 & 6, T.20S., R.11E., W.M.  
 JULY 2011  
 TRANSFER T-8260, QUASI-MUNICIPAL USE



EXPRES: 12-31-2011

NOTE: THIS MAP WAS PREPARED FOR THE PURPOSE OF IDENTIFYING THE LOCATION OF WATER RIGHTS.  
 THIS MAP IS NOT INTENDED TO PROVIDE LEGAL DIMENSIONS OR LOCATIONS OF PROPERTY OWNERSHIP LINES.



EXISTING DOMESTIC RESEVOIRS:  
 (1) 1.0 MILLION GALLON STEEL  
 (2) 500,000 GALLON RESERVOIRS

**RECEIVED**

JUL 12 2011

WATER RESOURCES DEPT  
 SALEM, OREGON

**LEGEND**



EXISTING WELL LOCATION



AREA OF USE

SHEET NUMBER <b>WR1.0</b> 1 of 1	<b>CLAIM OF BENEFICIAL USE MAP</b> <b>TRANSFER T-8260</b> SUNRIVER WATER, LLC. SUNRIVER WATER SUPPLY		<b>SHEET INFO</b> DESIGNED: NWB DRAWN: NWB CHECKED: JEF APPROVED: JEF LAST EDIT: 7/7/2011 PLOT DATE: 7/8/2011 SUBMITTAL:		<b>REVISIONS</b> <table border="1"> <thead> <tr> <th>NO.</th> <th>BY</th> <th>DATE</th> <th>REMARKS</th> </tr> </thead> <tbody> <tr> <td> </td> <td> </td> <td> </td> <td> </td> </tr> </tbody> </table>		NO.	BY	DATE	REMARKS				
	NO.	BY	DATE	REMARKS										
PROJECT NUMBER 037278	DRAWING FILE NAME 037278-C-WR00 T-8260	SCALE 1"=1320'	<p>123 SW Columbia Street                  Bend, OR 97702                  541-388-4255 Fax 541-388-4229                  www.whpacific.com</p>											