

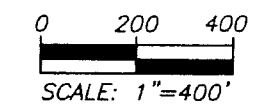
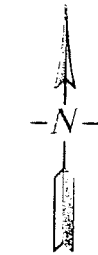
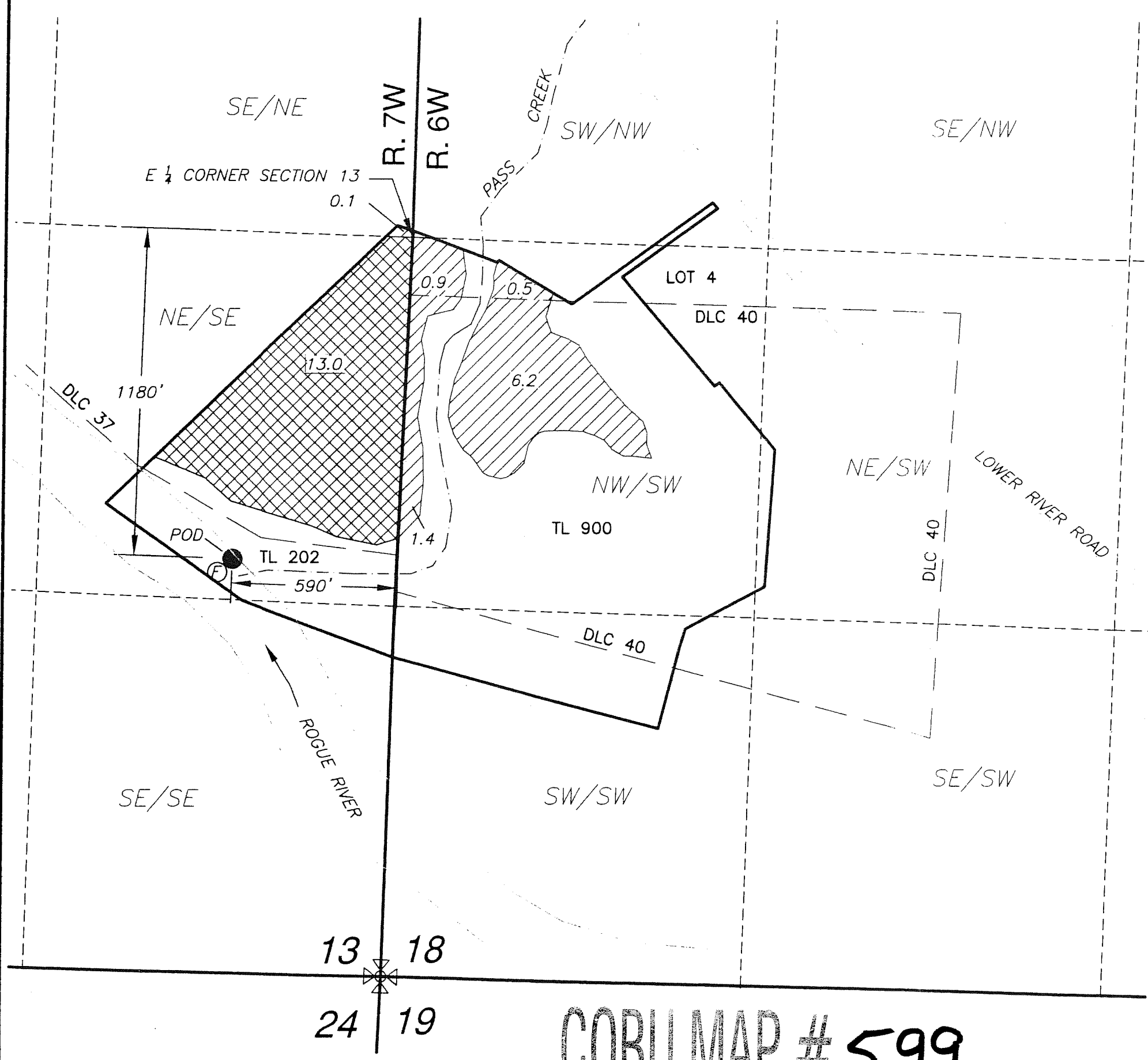
**CLAIM OF BENEFICIAL USE MAP (AMENDED)**

TRANSFER T-8365  
CHANGE IN POINT OF DIVERSION

FOR  
DR. WILLIAM J. PIGGOTT  
7833 LOWER RIVER ROAD  
GRANTS PASS, OREGON 97526

ASSIGNED TO  
GREG PERDUE  
7833 LOWER RIVER ROAD  
GRANTS PASS, OREGON 97526


SITUATED IN  
SECTION 18, TOWNSHIP 36 SOUTH, RANGE 6 WEST &  
SECTION 13, TOWNSHIP 36 SOUTH, RANGE 7 WEST,  
W.M. JACKSON COUNTY, OREGON



**LEGEND**

- POINT OF DIVERSION
- ⊙ FISH SCREEN
- - - 1/4-1/4 SECTION LINE
- ▨ PLACE OF USE C-7852 PRIMARY
- ▩ PLACE OF USE C-1154 PRIMARY & C-7852 SUPPLEMENTAL

RECEIVED  
OWRD SALEM OR  
DEC -6 2012



**PW** Public Works Management, Inc.

This map is not intended to provide legal dimensions or locations of property ownership lines.

EHM-July 11, 2011

Amended October 22, 2012 by EHM based on newly available property survey by Hoffbuhr & Associates - Darrell Huck, dated October 18, 2011

RENEWS: 12/31/2012

**COBU MAP # 599**