

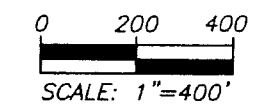
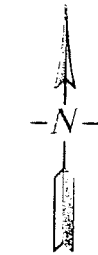
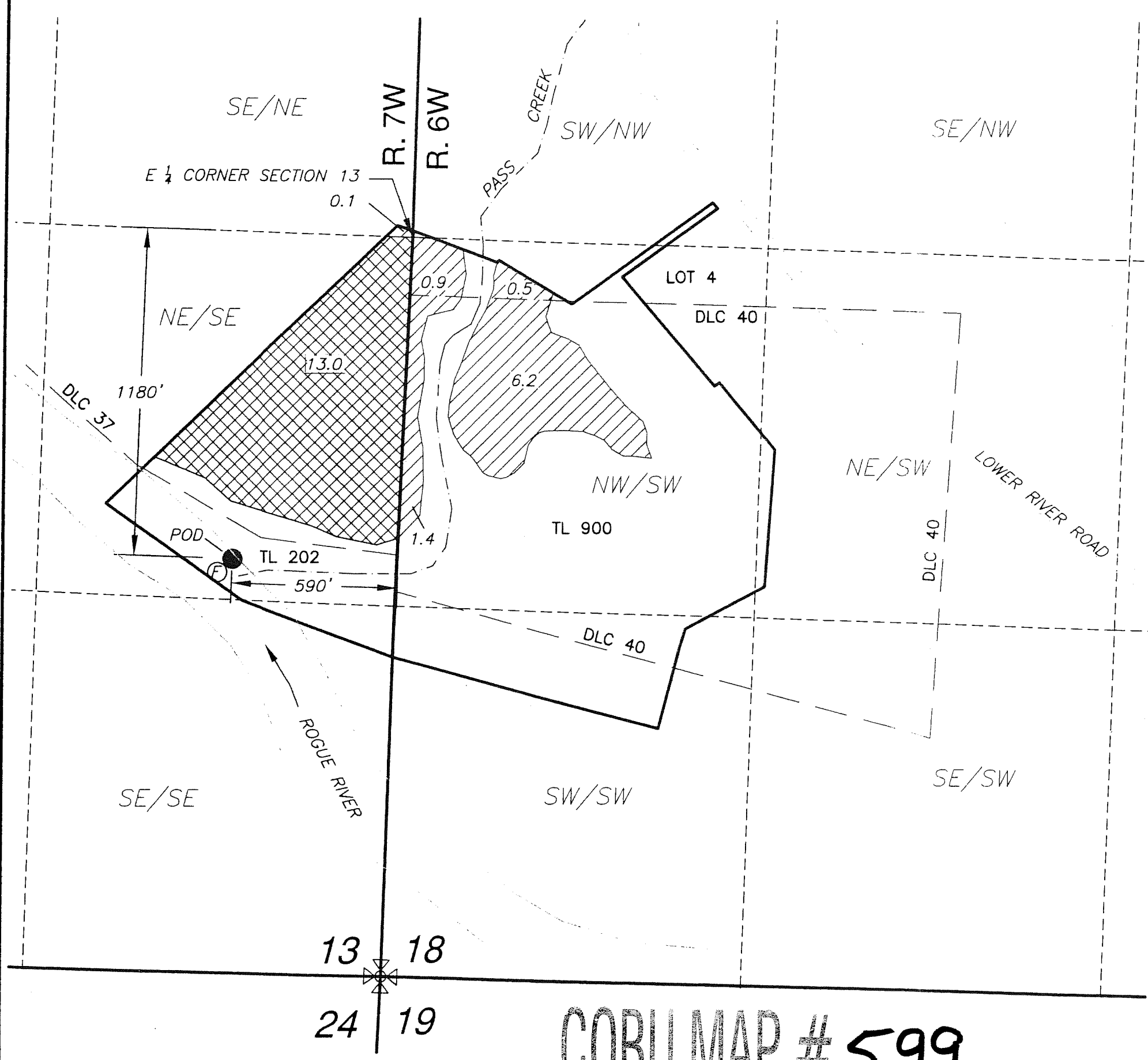
CLAIM OF BENEFICIAL USE MAP (AMENDED)

TRANSFER T-8365
CHANGE IN POINT OF DIVERSION

FOR
DR. WILLIAM J. PIGGOTT
7833 LOWER RIVER ROAD
GRANTS PASS, OREGON 97526

ASSIGNED TO
GREG PERDUE
7833 LOWER RIVER ROAD
GRANTS PASS, OREGON 97526


SITUATED IN
SECTION 18, TOWNSHIP 36 SOUTH, RANGE 6 WEST &
SECTION 13, TOWNSHIP 36 SOUTH, RANGE 7 WEST,
W.M. JACKSON COUNTY, OREGON



LEGEND

- POINT OF DIVERSION
- ⊙ FISH SCREEN
- - - 1/4-1/4 SECTION LINE
- ▨ PLACE OF USE C-7852 PRIMARY
- ▩ PLACE OF USE C-1154 PRIMARY & C-7852 SUPPLEMENTAL

RECEIVED
OWRD SALEM OR
DEC -6 2012



PW Public Works Management, Inc.

This map is not intended to provide legal dimensions or locations of property ownership lines.

EHM-July 11, 2011

Amended October 22, 2012 by EHM based on newly available property survey by Hoffbuhr & Associates - Darrell Huck, dated October 18, 2011

RENEWS: 12/31/2012

COBU MAP # 599