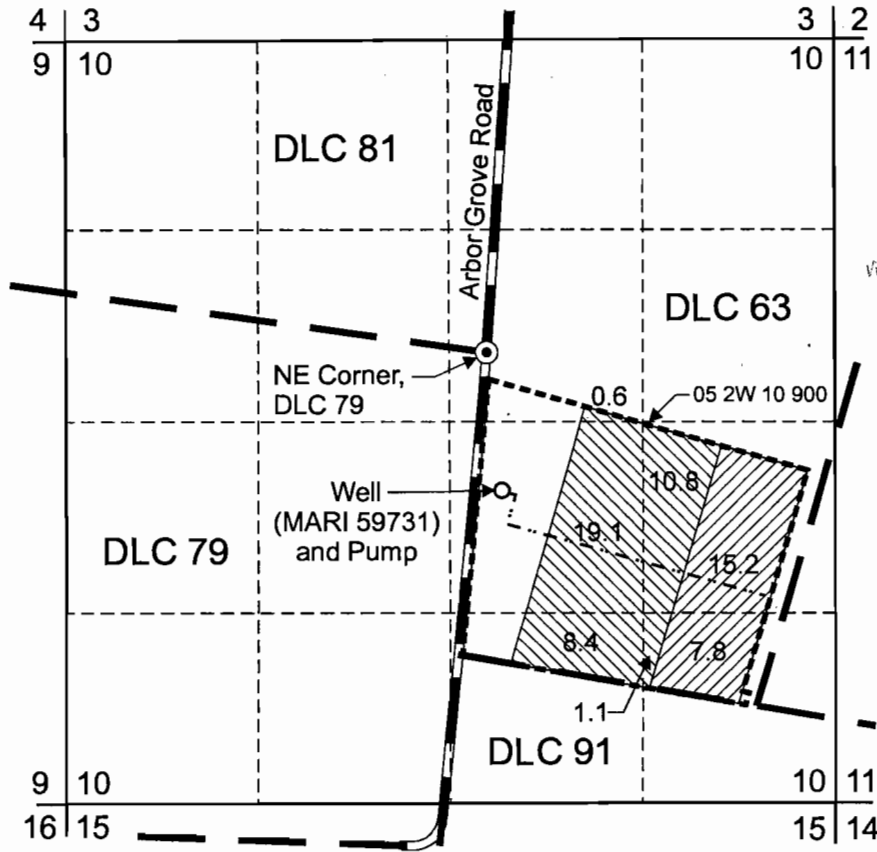





T.5S. R.2W. Section 10, W.M.



RECEIVED
MAY 20 2009
WATER RESOURCES DEPT
SALEM, OREGON

Well is located 950 feet south and 100 feet east from the NE corner, DLC 79.

-  Area (40.0 Acres) under Application G-8241, Permit G-7801, irrigated under T-10020.
-  Area (23.0 Acres) under Application G-11301, Permit G-10419, irrigated under T-10020.
- Tax lot boundary
- - - - - 6-Inch Mainline



EXPIRATION DATE: 6/30/09

Scale: 1" = 1,320'



This map was prepared for the purpose of identifying the location of a water right only and is not intended to provide legal dimensions or location of property ownership lines.



Pacific Hydro-Geology Inc.

Claim of Beneficial Use Map
T-10020

Ron Deconinck
T.5S. R.2W. Section 10, W.M.

10/2008