

T.35S.,R.1W.,W.M.

FINAL PROOF MAP

APPLICATION No. T-7646

IN THE NAME OF
JIM CHAISSON, SR.

MAP PREPARED DECEMBER 29, 1999
BY GARY D. KAISER

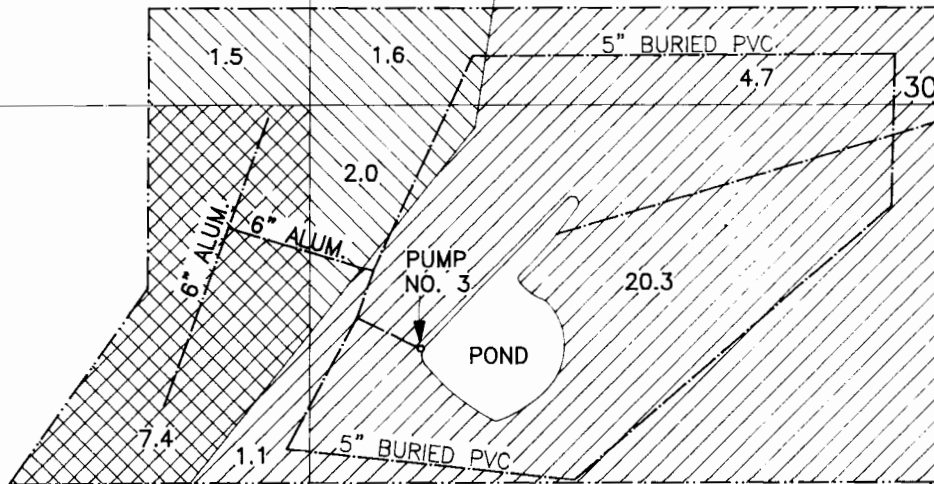
SW1/4 NE1/4

SE1/4 NE1/4



SCALE 1" = 400'

NW1/4 SE1/4



1/4 CORNER
1" I. PIPE/BR. CAP

6" PRESSURE LINE
BURIED PVC

PUMP NOS.
1 & 2

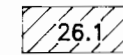
FLOW
METER

GOV'T LOT 7


DIV. POINT
1800' EAST, AND
35' SOUTH FROM
EAST 1/4 COR.
SECTION 29

ROGUE RIVER

GOV'T LOT 6



= PERMIT NO. 9600



= PERMIT NO. 40004



= PERMIT NO. 51161

NOTE: MAP PREPARED FOR
WATER RIGHT PURPOSES ONLY,
NOT FOR PROPERTY BOUNDARY
LOCATIONS.

ScD.K

NE1/4 SE1/4