

T.35S.,R.1W.,W.M.

FINAL PROOF MAP

APPLICATION No. T-7646

IN THE NAME OF
JIM CHAISSON, SR.

MAP PREPARED DECEMBER 29, 1999
BY GARY D. KAISER

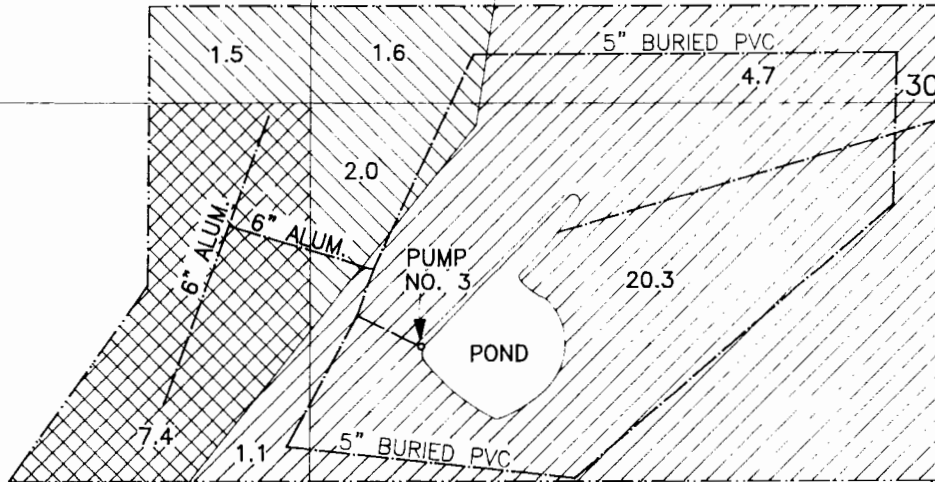
SW1/4 NE1/4

SE1/4 NE1/4



SCALE 1" = 400'

NW1/4 SE1/4



GOV'T LOT 7

DIV. POINT
1800' EAST, AND
35' SOUTH FROM
EAST 1/4 COR.
SECTION 29

1/4 CORNER
1" I. PIPE/BR. CAP

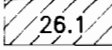


PUMP NOS.
1 & 2

6" PRESSURE LINE
BURIED PVC

FLOW
METER

ROGUE RIVER

GOV'T LOT 6

-  = PERMIT NO. 9600
-  = PERMIT NO. 40004
-  = PERMIT NO. 51161

NOTE: MAP PREPARED FOR
WATER RIGHT PURPOSES ONLY,
NOT FOR PROPERTY BOUNDARY
LOCATIONS.

Scott

NE1/4 SE1/4