

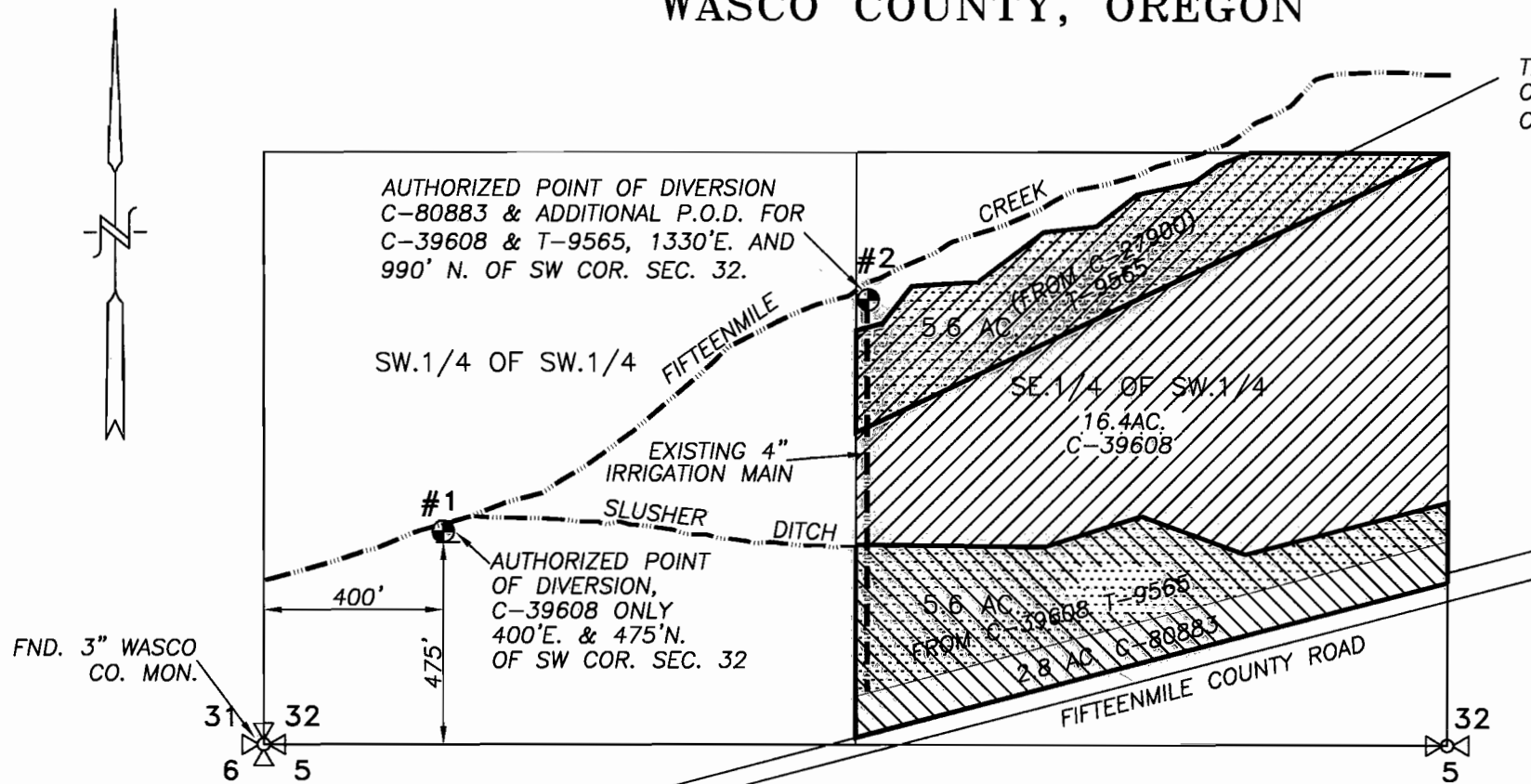
IN SE.1/4 OF SW.1/4, SECTION 32, TOWNSHIP.1 S. RANGE 13 E. W.M.
 WASCO COUNTY, OREGON

RECEIVED

FEB 16 2005

WATER RESOURCES DEPT
 SALEM, OREGON

THIS 5.6 AC. NOW IN C.R.P. WASCO
 COUNTY FARM SERVICES AGENCY,
 CONTRACT #455, TRACT T246



CERTIFICATE No. T-9565

PERMIT No. _____




IN THE NAME OF:
EUGENE UNDERHILL


DATE: JANUARY 11, 2005

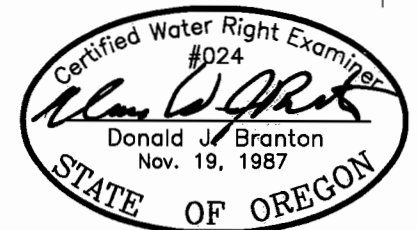
BY: **TENNESON ENGINEERING CORP.**

409 LINCOLN STREET,
 THE DALLES, OREGON. 97058
 PH. (541) 296-9177
 FAX (541) 296-6657



-  PRIOR CERTIFICATE 27900, REISSUED C-80883 (2.8 + 5.6 = 8.4 AC.)
-  EXISTING CERTIFICATE 39608 (16.4 + 5.6 = 22.0 AC.) T-9565
-  AREA EXCHANGED (5.6 AC)

 EXISTING 4" IRRIGATION MAIN



NOTE: RENEW: 12/31/05
 "THIS MAP IDENTIFIES THE LOCATION OF
 THE WATER RIGHT ONLY AND IS NOT
 INTENDED TO PROVIDE DIMENSIONS OR
 LOCATE PROPERTY OWNERSHIP LINES."

WATER RIGHT CLAIM OF BENEFICIAL USE
TRANSFER & ADDITIONAL POINT OF DIVERSION

SCALE: 1" = 400'

W.O. #10813