

**W 1/2 of Section 1
T5N, R35E, WM
Umatilla County**



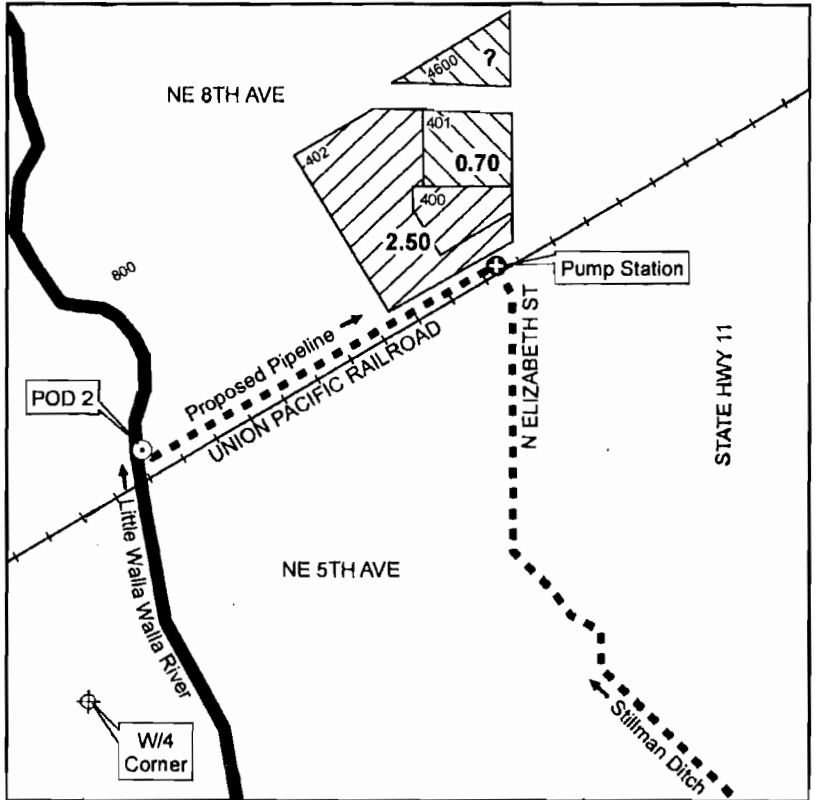
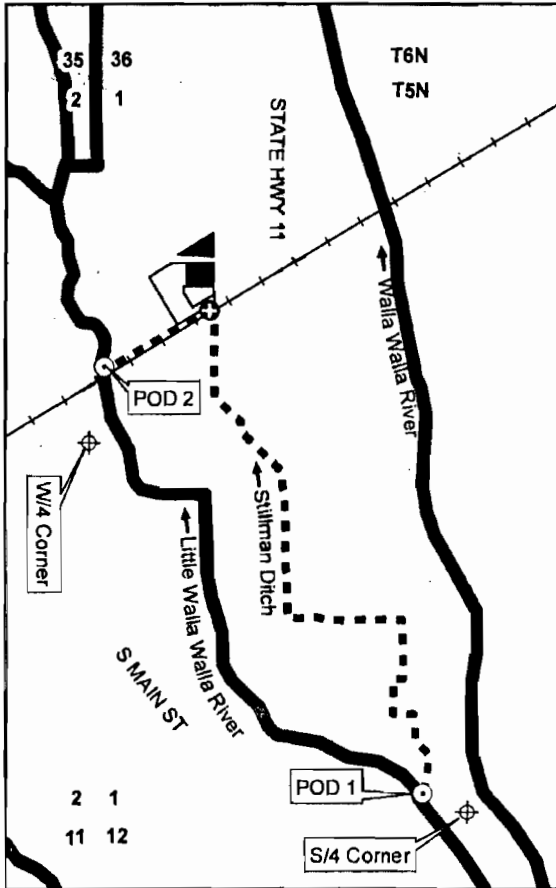
1 inch = 1320 feet



**SW/4 NW/4 of Sec 1
T5N, R35E, WM
Umatilla County**



1 inch = 400 feet



RECEIVED

MAR 31 2011

WATER RESOURCES DEPT
STATE OF OREGON

⊙ **POD Authorized (FROM)**

Authorized POD 1 is headgate located in the SE/4 SW/4, Section 1, 130 feet N and 315 feet W from S/4 Corner of Section 1 (TL 4000).

⊙ **POD Proposed (TO)**

Proposed POD 2 is pump suction located in the SW/4 NW/4, Section 1, 545 feet N and 105 feet E from W/4 Corner of Section 1 (TL 800).



POU (Included)

Place of Use included in transfer is 2.50 acres in SW NW of Section 1 (Tax Lots 400 and 402).



POU (Not Included)


Place of Use not included in transfer is 1.54 acres in SW NW and NW NW of Section 1. Certificate 12806 refers to 4.04 acres in SW NW of Section 1. However, legal description of POU included on Certificate extends into NW NW quarter-quarter.

----- **Conveyance**

Water currently conveyed from Authorized POD 1 to pump station via Stillman Ditch (combination of open ditches and closed pipes). Under proposed condition, water will be conveyed from Proposed POD 2 to orchard with new proposed mainline. Water is beneficially used for irrigation of orchard and non-commercial landscape.

T 11219

The purpose of this map is to identify the location of a water right. It is not intended to provide information regarding the location of property ownership boundary lines.



FOUNTAINHEAD
1204 Alvarado Terrace
Walla Walla, WA 99362
509.529.2646 phone

**TRANSFER MAP
Certificate 12806**

in the name of
DAVID & DEBORAH HANSEN

Revised 01 JUL 2010