

FINAL PROOF SURVEY UNDER TRANSFER No. T-6988

RECEIVED

MAY 18 1998

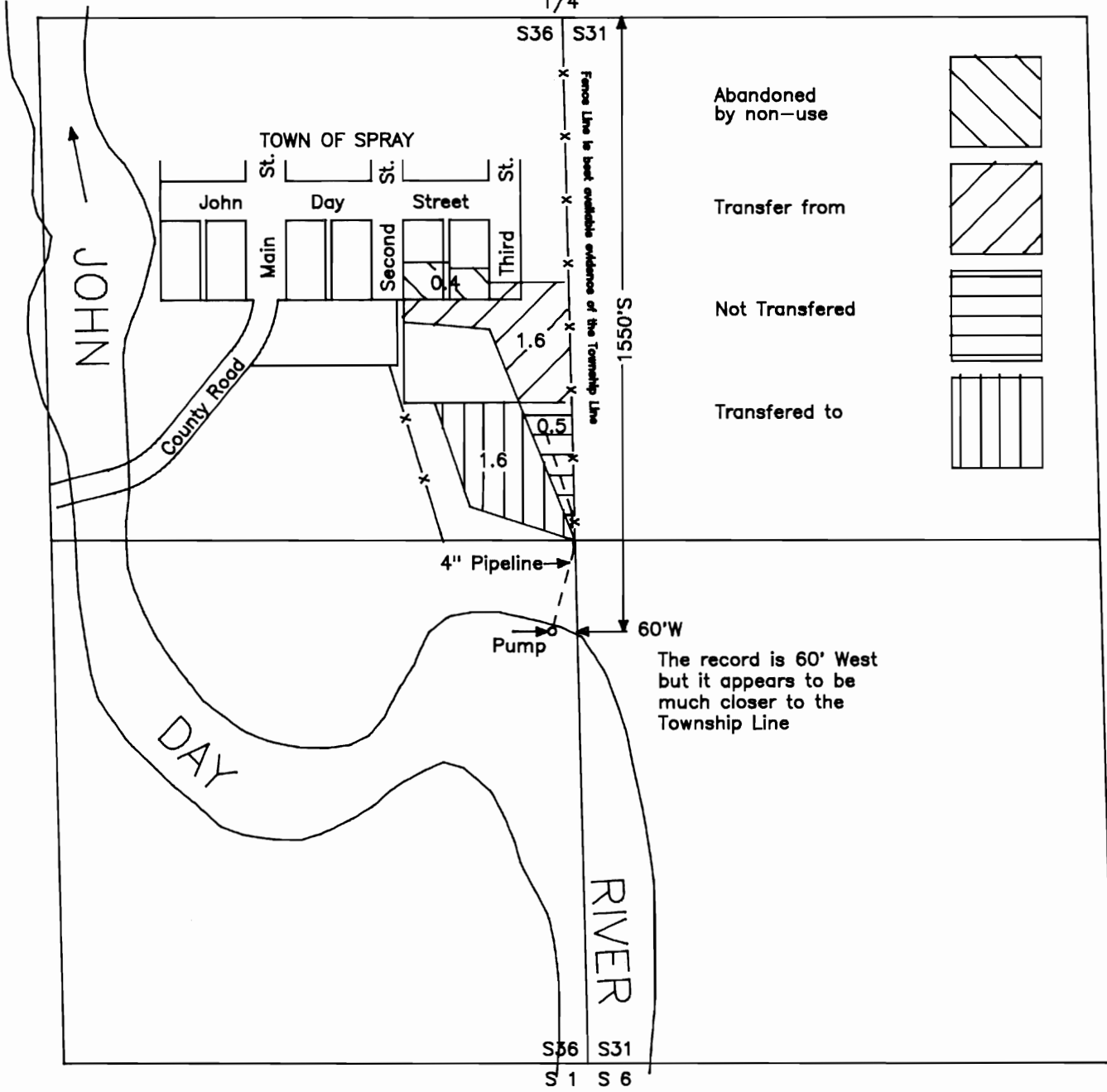
WATER RESOURCES DEPT.
SALEM, OREGON



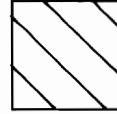
IN NAME OF: Tom & Sally Bourgeois
PO Box 100
Spray, OR 97874

Scale 1" = 400'

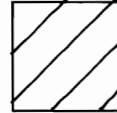
T8S
R24E R25E
1/4



Abandoned
by non-use



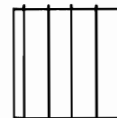
Transfer from



Not Transferred




Transferred to



The record is 60' West
but it appears to be
much closer to the
Township Line

T8S
T9S



This map is for the purpose of identifying the location of the water right only and has no intent to provide dimensions or location of property ownership lines.

RECEIVED

WRE\WHEELER\BOURGOIS - 5/5/98