

33

SWSE

35 S 4 W

SESE

34 SWSW

Location of Red Tail Reservoir  
 36S-4W-4-SE/NE  
 Taxlot 1901

Reference  
 Corner

NWNE

NENE

NWNW

4

36 S 4 W

3

SWNE

1901

SENE

SWNW

1802

RECEIVED

APR 20 2011

WATER RESOURCES DEPT  
SALEM, OREGON

1257'

2975'



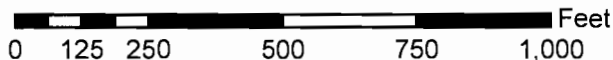
Red Tail Reservoir Dam Location  
 2975' S. & 1257' W. from the NE  
 corner of Section 4

NWSE





NWSW



1 inch = 362 feet



Legend

-  Tax Lots selection
-  Townships
-  Sections
-  Quarter quarters