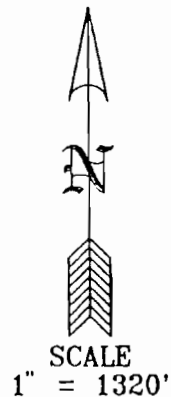


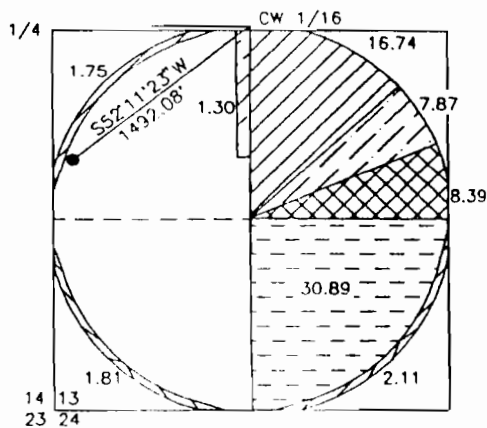
FINAL PROOF MAP  
 SW 1/4 SECTION 13  
 T.27S. R.16E., W.M.  
 LAKE COUNTY, OREGON


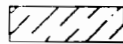


TAX LOTS: 1400, 1500, 1501, 1600, 1700, 1800 & 1900

JERRY NEWMAN




RECORDED



-  8.39 acres transferred from Permit G-9264
-  9.17 acres transferred from Permit U-664
-  22.41 acres transferred from Permit G-8407
-  30.89 acres transferred from Permit G-10806

SURVEY BY: SUNDET & ASSOCIATES  
 P.O. BOX 1228  
 LAKEVIEW, OR 97630  
 541-947-3293  
 AUGUST-SEPTEMBER 2002 DR #12200



RENEWS 6/30/02

This map is for the purpose of identifying the location of the water right only, and is not intended to provide legal dimensions or property ownership lines.