
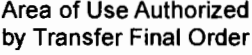



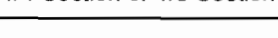


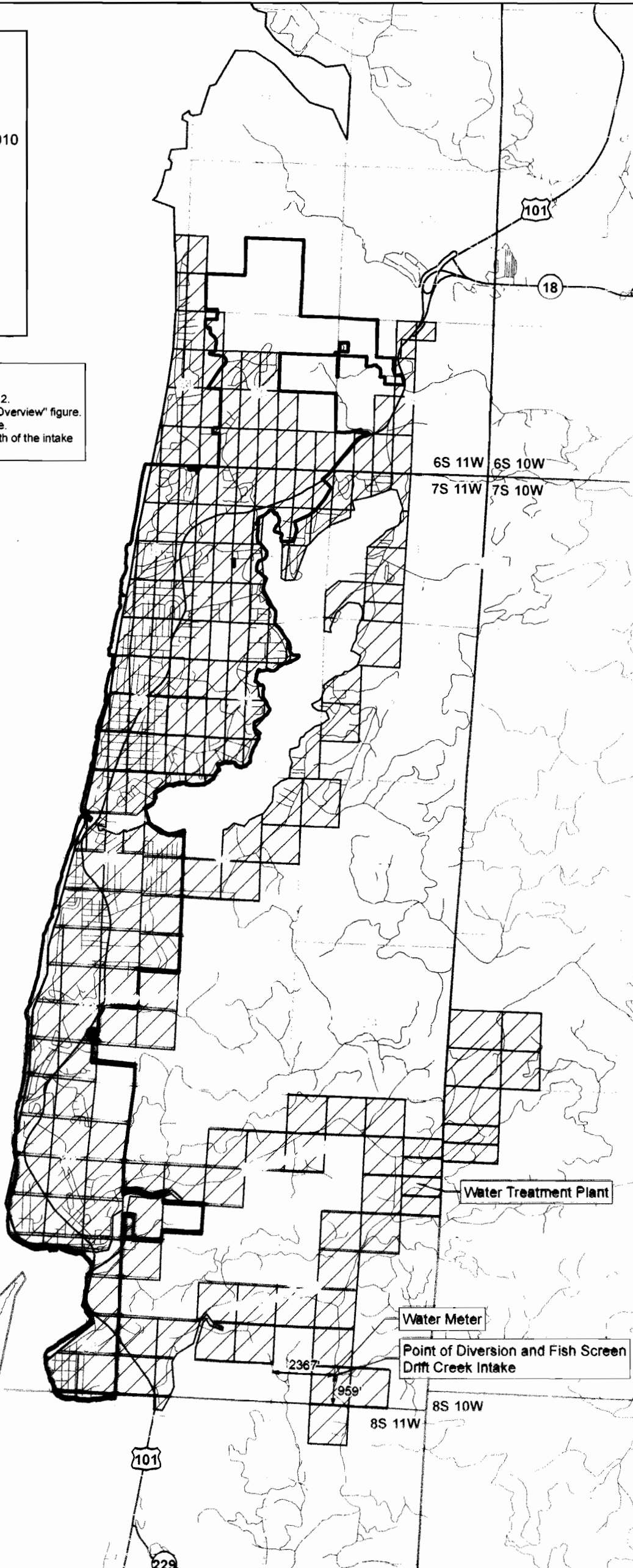
LEGEND:

- Highway
- Stream
-  Place of Use, September 28, 2010
-  Area of Use Authorized by Transfer Final Order
- Street Centerline
-  City Limits - 2010
-  Township & Range
-  Section
-  1/4 Section or 1/8 Section

Notes:

1. City Water Distribution System data obtained from Lincoln City GIS database, September 2012.
2. Conveyance system: refer to "General System Overview" figure.
3. Fish screen is integrated into the intake structure.
4. Water meter is located in a manhole 98 feet north of the intake and 24 feet west of the pump station.

720



REVISIONS
DATE
BY
DESCRIPTION