

TOWNSHIP 3 SOUTH, RANGE 4 WEST, W.M.

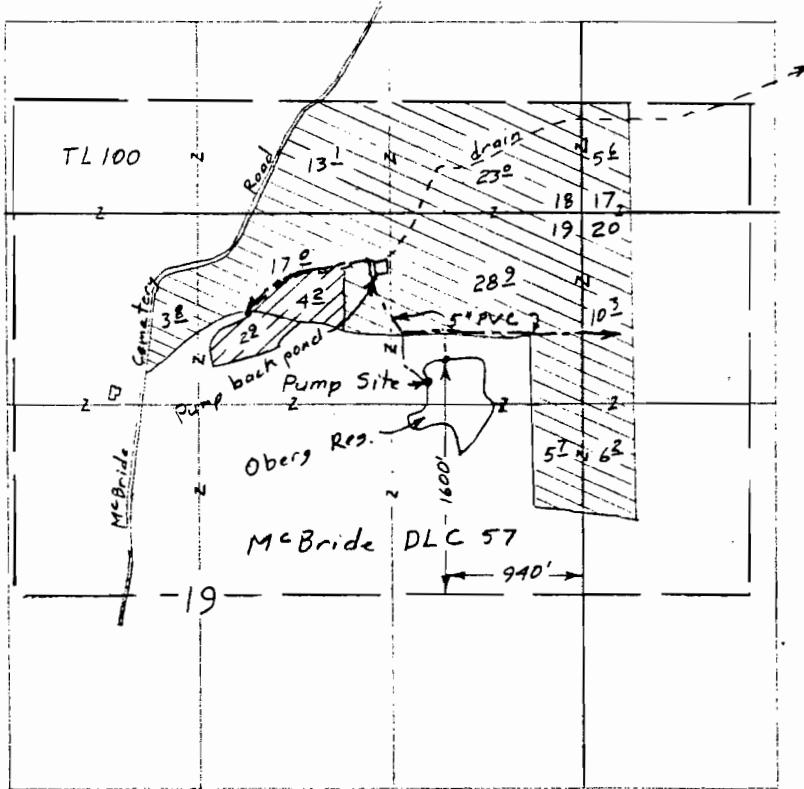
RECEIVED



OCT 07 1999

**WATER RESOURCES DEPT.
SALEM, OREGON**



Scale 1" = 1320'




-  Irr., Containorized & Temp
-  Irr & Temperature

Surveyed Sep 9, 1999

Claim of Beneficial Use Map
for
PEKKOLA FARMS

Transfer T-7181



This map is for the purpose of locating a water right only and has no intent to provide legal dimensions or the location of property lines.

ESTES SURVEYS
 6288 Sunnyview Rd. NE Salem, OR 97305 (503) 585-7593
 60382 Arnold Rd. Bend, OR 97702 (503) 382-7391