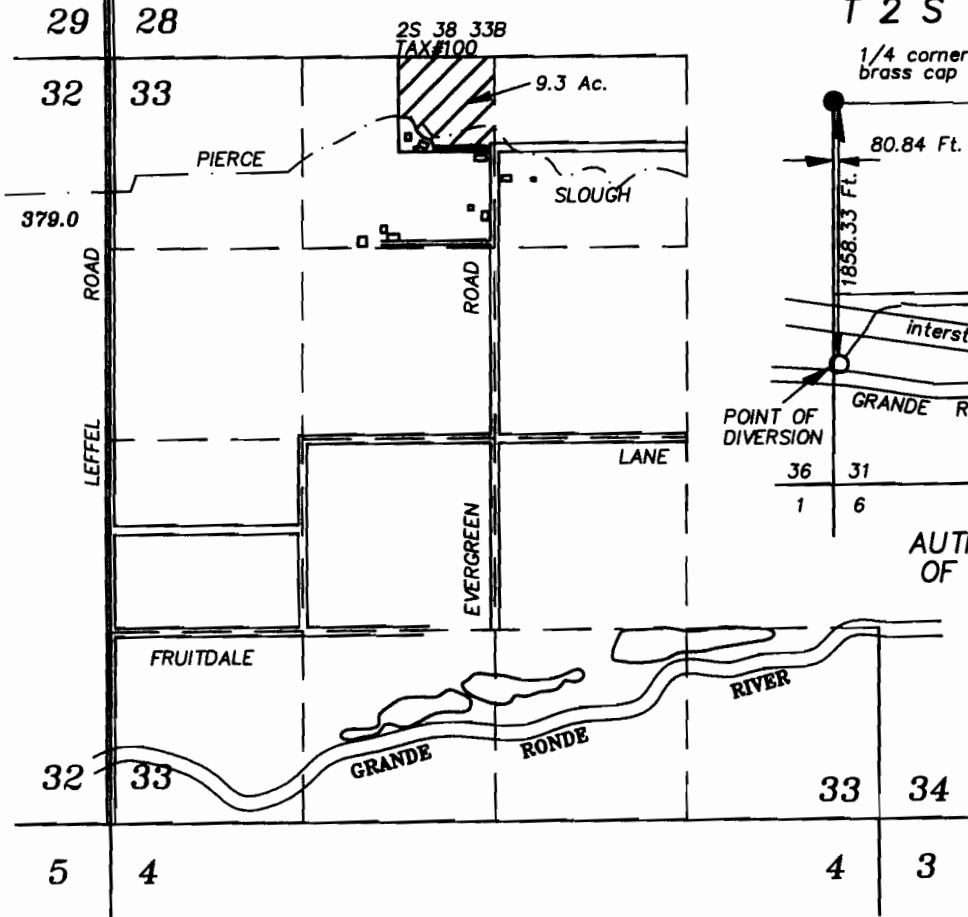


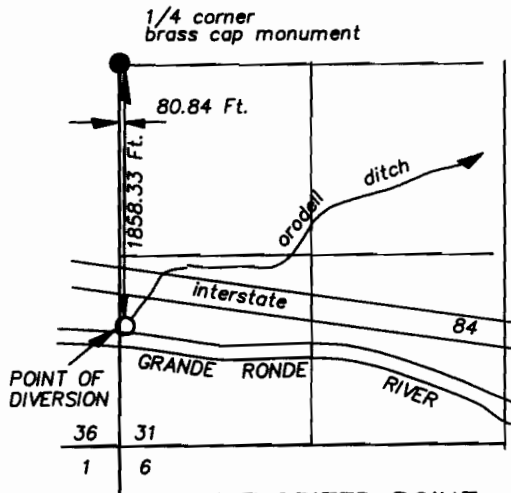
T 2 S R 38 E



2S 38 33B
TAX#100

9.3 Ac.

T 2 S R 38 E



AUTHORIZED POINT OF DIVERSION



SCALE: 1"=1320'

RECEIVED
JAN 7 2005
WATER RESOURCES DEPT
SALEM, OREGON

October 19, 2004

FINAL PROOF MAP FOR
CHANGE OF POINT OF
DIVERSION

FOR


Robert Jellum

BY

BAGETT - GRIFFITH & BLACKMAN
2006 ADAMS AVENUE
LAGRANDE, OREGON 97850

Application No. T-8356

Permit Number T-8356



NOTE: The preparation of this map was for the purpose of identifying the location of the proposed water right and has no intent to provide dimensions or location of property ownership lines. Location information shown hereon was furnished by the applicant.