

FINAL PROOF MAP

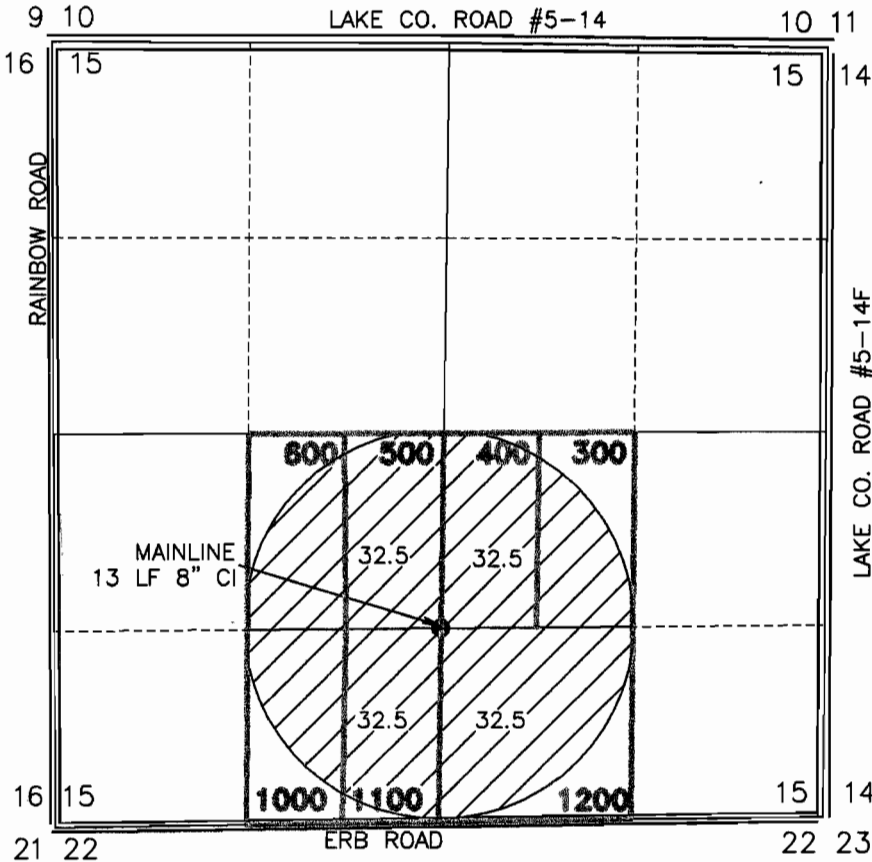
TO TRANSFER RIGHTS AND
CHANGE POINT OF APPROPRIATION
FOR T-10520
GOLDEN RULE FARMS, INC.

TOWNSHIP 27 SOUTH, RANGE 17 EAST, SECTION 15, W.M.
TAX LOTS: 300, 400, 500, 600, 1000, 1100, AND 1200


RECEIVED

JUN 22 2010

WATER RESOURCES DEPT
SALEM, OREGON



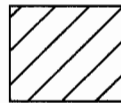
SCALE: 4 INCHES = 1 MILE



RENEWAL 12/31/2010

● **LAKE 1014**

NEW WELL IN THE NE1/4 OF THE SW1/4 OF SECTION 15 LOCATED 1378 FEET NORTH AND 2653 FEET EAST FROM THE SOUTHWEST CORNER OF SECTION 15, TOWNSHIP 27 SOUTH, RANGE 17 EAST, W.M., LAKE COUNTY, OREGON



130.0 ACRES FROM G-6980 (CERT.# 76483) TRANSFERRED, AS SHOWN

NEWLY INSTALLED METER IS APPROXIMATELY 9.0 FEET WEST ALONG DELIVERY PIPE FROM WELL.

THIS MAP IS FOR THE PURPOSE OF LOCATING A WATER RIGHT ONLY AND HAS NO INTENT TO PROVIDE LEGAL DIMENSIONS OR THE LOCATION OF PROPERTY LINES

PREPARED FOR:

GOLDEN RULE FARMS, INC.
P.O. BOX 255
CHRISTMAS VALLEY, OR 97641

PREPARED BY:



ALL POINTS ENGINEERING AND SURVEYING, INC.
P.O. BOX 767 (CRR) TERREBONNE, OR 97760
(541) 548-5833
www.APEandS.com