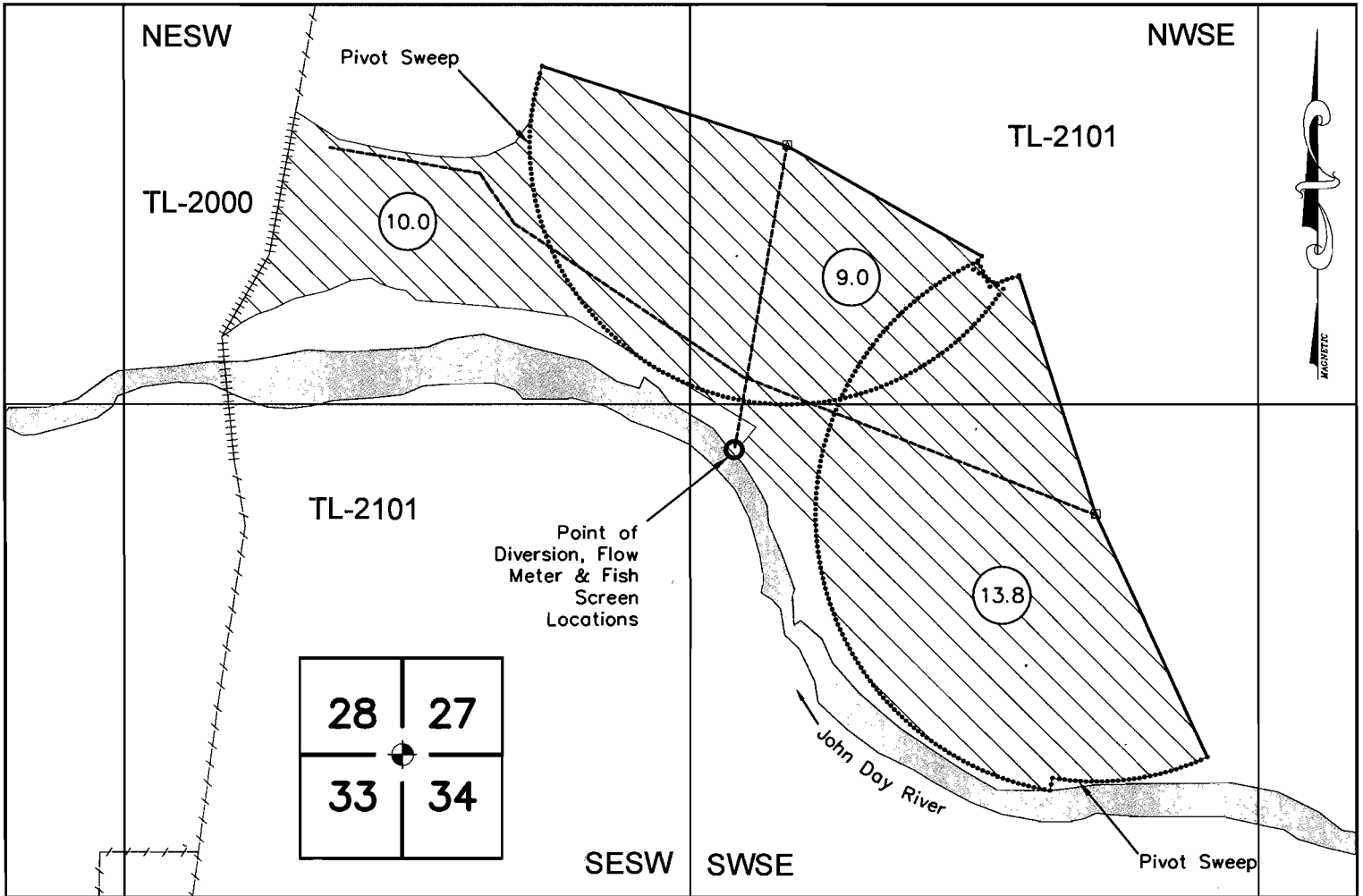


# FINAL PROOF SURVEY

Ted Clausen - Ferris Creek Ranch

Transfer No. 11350

Township 12 South, Range 26 East, Section 27 W.M.



## LEGEND

- Located Section Corner
- Irrigation Pipeline
- Historic Fenceline Boundary
- Property Ownership Line
- Former Cert. 83001 (1889 JDR)

Irrigated Acres

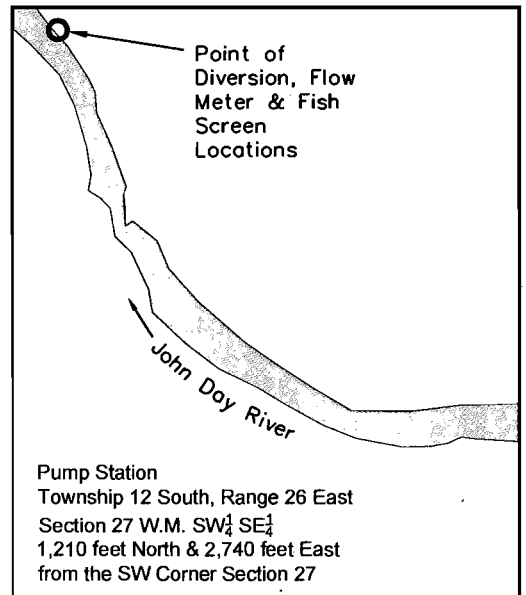
2.3

Scale: 1" = 400'


RECEIVED BY OWRD

AUG 19 2013

SALEM, OR



Pump Station  
Township 12 South, Range 26 East  
Section 27 W.M. SW $\frac{1}{4}$  SE $\frac{1}{4}$   
1,210 feet North & 2,740 feet East  
from the SW Corner Section 27



EXPIRES: 6/30/2014

This map is not intended to provide legal dimensions or location of property ownership lines.