
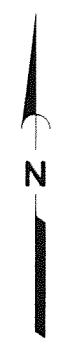





**RECEIVED**  
 DEC 08 2003  
 WATER RESOURCES DEPT  
 SALEM, OREGON

**T12S, R5W W.M.  
 SECTIONS 1 & 12  
 LINN COUNTY  
 TRANSFER T-8111**

1 INCH = 1320 FEET

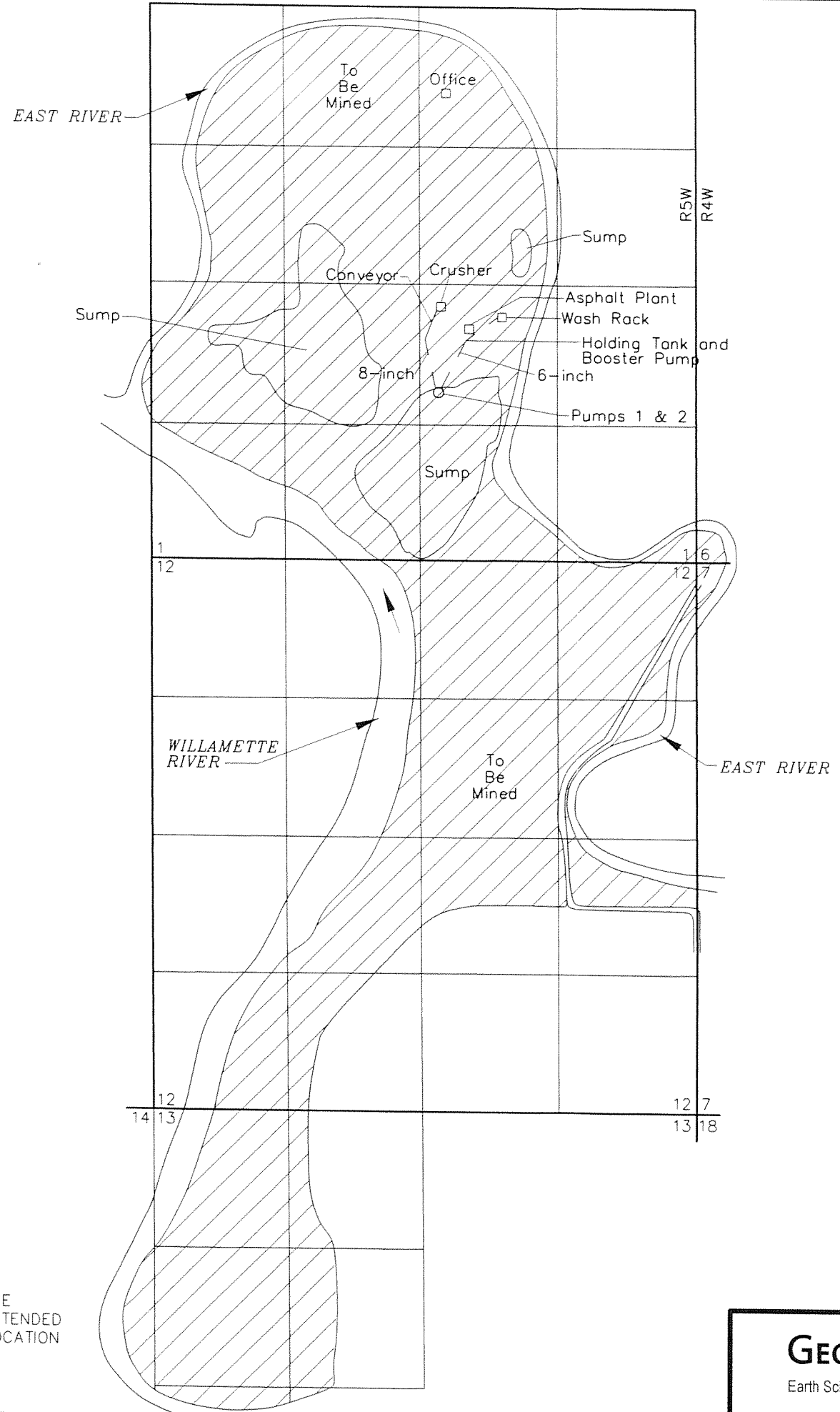


EXPLANATION:


-  PLACE OF USE
-  POINT OF APPROPRIATION (SUMP)
-  PIPELINE

NOTES:

1. Pumps 1 & 2 located 1,600 feet north and 180 feet east of the south & corner of Section 1.
2. Survey completed on 9/25/03.



THE PURPOSE OF THIS MAP IS TO IDENTIFY THE LOCATION OF THE WATER RIGHT. IT IS NOT INTENDED TO PROVIDE INFORMATION RELATIVE TO THE LOCATION OF PROPERTY OWNERSHIP BOUNDARY LINES.

**GEOENGINEERS**   
 Earth Science + Technology

**CLAIM OF BENEFICIAL USE MAP  
 CORVALLIS SAND & GRAVEL  
 MORSE BROS., INC**  
**FIGURE 1**

Portland\p:\5\5725006\00\CAD\COBU\_Map.dwg SRB:MWJ 09/30/03