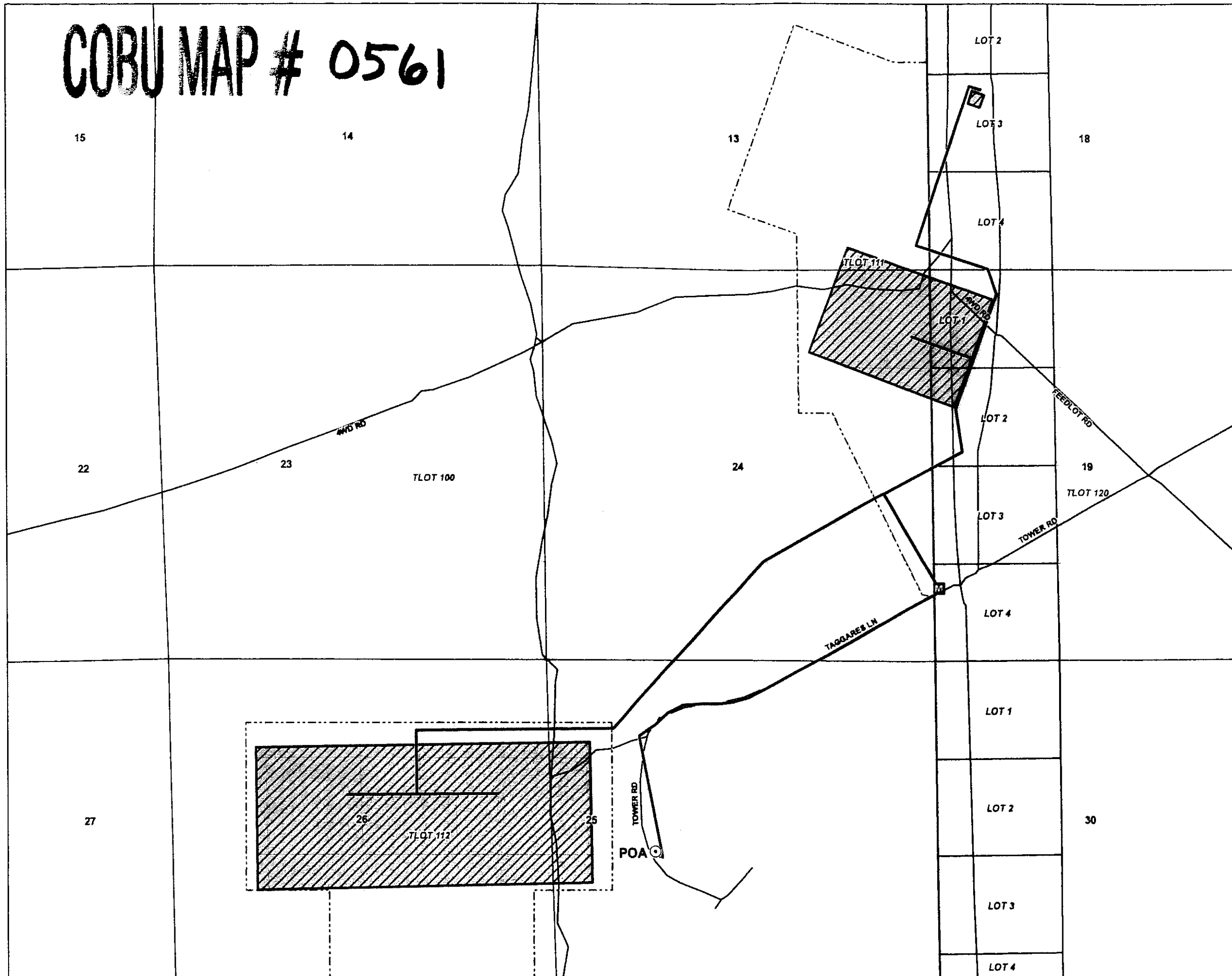


0561

COBU MAP # 0561



Claim of Beneficial Use Map
 Transfer T-8497 (Permit G-3238)
 Water Right in the Name of
 R.D. Offutt Company - Northwest
 Township 3 North, Range 23 & 24 East (W.M.)

LEGEND


- Point of Appropriation (POA)
- Place of Use (POU)
- Flow Meter
- Water Mainlines
- Tax Lots
- Government Lots
- Streets

RECEIVED

AUG 20 2013

WATER RESOURCES DEPT
SALEM, OREGON

Certified Water Rights Examiner Stamp

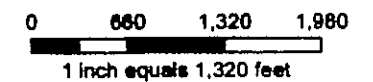


POA Location Description

Point of Appropriation
 Located 1,440 feet East and 2,640 feet South from the
 NW corner of Section 25, Township 3 North, Range
 23 East (W.M.)

Disclaimer

This map was prepared for the purpose of identifying
 the location of a water right only and it is not intended
 to provide legal dimensions or location of property
 ownership lines.



Map Notes

Date: January 3, 2011
 Data Sources: GWRD, OQIC, ESRI
 Prepared By: GSI Water Solutions, Inc.

