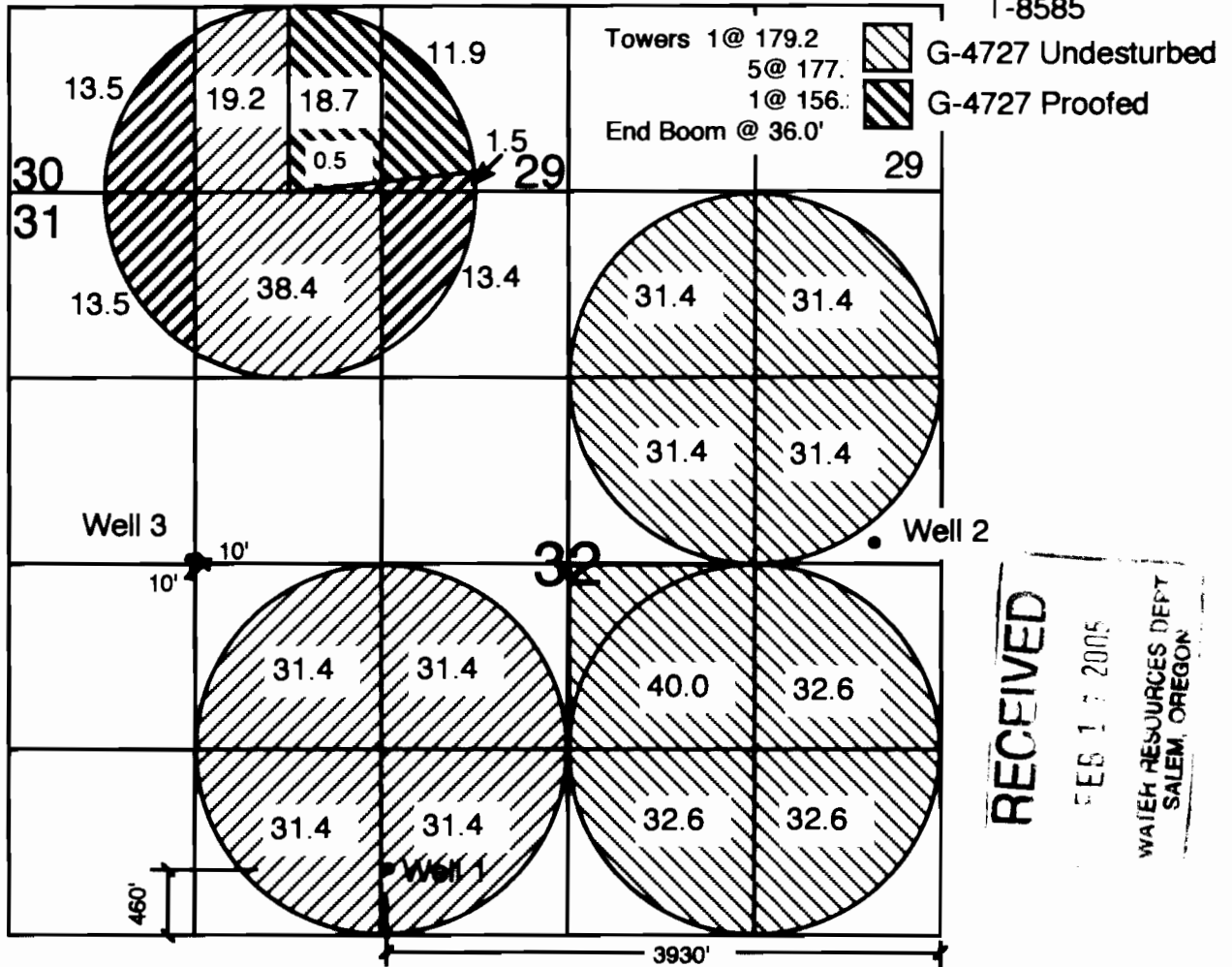


T. 2N., R. 24E., W.M.

MORROW COUNTY

SCALE 1" = 1320'

T-8585



RECEIVED
 FEB 17 2005
 WATER RESOURCES DEPT.
 SALEM, OREGON

Well 1 Loc. 460' North & 3930' West of SE Corner Section 32, Lat. 45°36'16.8912" North, Lon. 119°50'49.0735" West
 Well 3 Loc. 10' North & 10' West of E. 1/4 Corner Section 31, Lat. 45°36'38.6068" North, Lon. 119°51'08.9390" West



WATER RIGHTS PROOF MAP for T-8586

Water Rights Found at These Locations

IN NAME OF

Ralph & Ann Morter

THIS MAP IS FOR THE PURPOSE OF IDENTIFYING THE LOCATION OF WATER RIGHTS ONLY AND IS NOT INTENDED TO PROVIDE THE LEGAL DIMENSIONS OR LOCATIONS OF PROPERTY OWNERSHIP LINES.

-  G-4722 Undisturbed
-  G-4722 Proofed



ENGINEERING - LAND SURVEYING - WATER RIGHTS

R. V. McKINNIS ENGINEERING

79980 Prindle Loop Road
 Hermiston, Oregon 97838
 (541) -567-2017