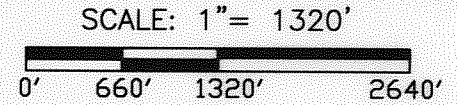
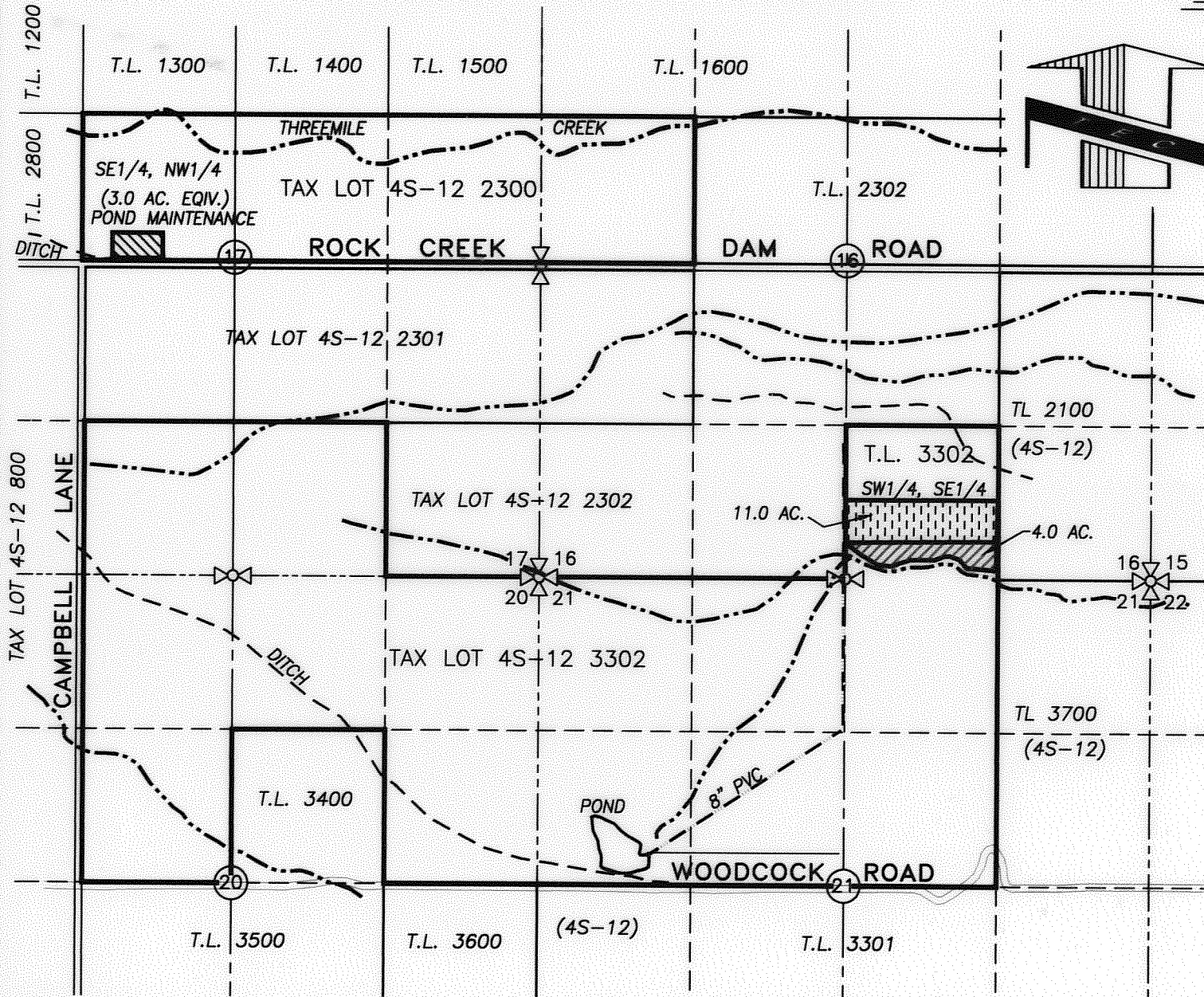






SECTIONS 16 AND 17, TWP. 4 S., RANGE 12 E., W.M.
 WASCO COUNTY, OREGON

CLAIM OF BENEFICIAL USE MAP



LEGEND:

-  3.0 AC. CERT. 74028 AND CERT. 73996
-  11.0 AC. CERT. 74031 AND CERT. 73996
-  4.0 AC. CERT. 74028
-  8" PVC PIPELINE

RECEIVED

TRANSFER No. 10014

JAN 07 2011

IN THE NAME OF:

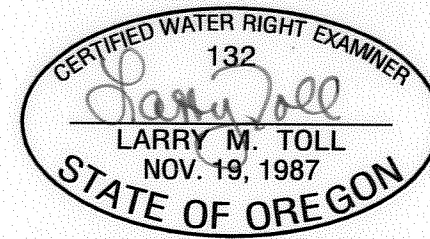
WATER RESOURCES DEPT
 SALEM, OREGON

JACK STEVENS

DATE: NOVEMBER 10, 2010

BY: **TENNESON ENGINEERING CORP.**

3313 W. 2ND. STREET, SUITE 100
 THE DALLES, OREGON. 97058
 PH. 541-296-9177
 FAX 541-296-6657



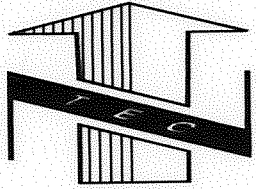
NOTE:

"THIS MAP IS NOT INTENDED TO PROVIDE DIMENSIONS OR LOCATIONS OF PROPERTY OWNERSHIP LINES."

EXPIRES: 06/30/2012

SHEET 1 OF 2

W.O. #11842WR



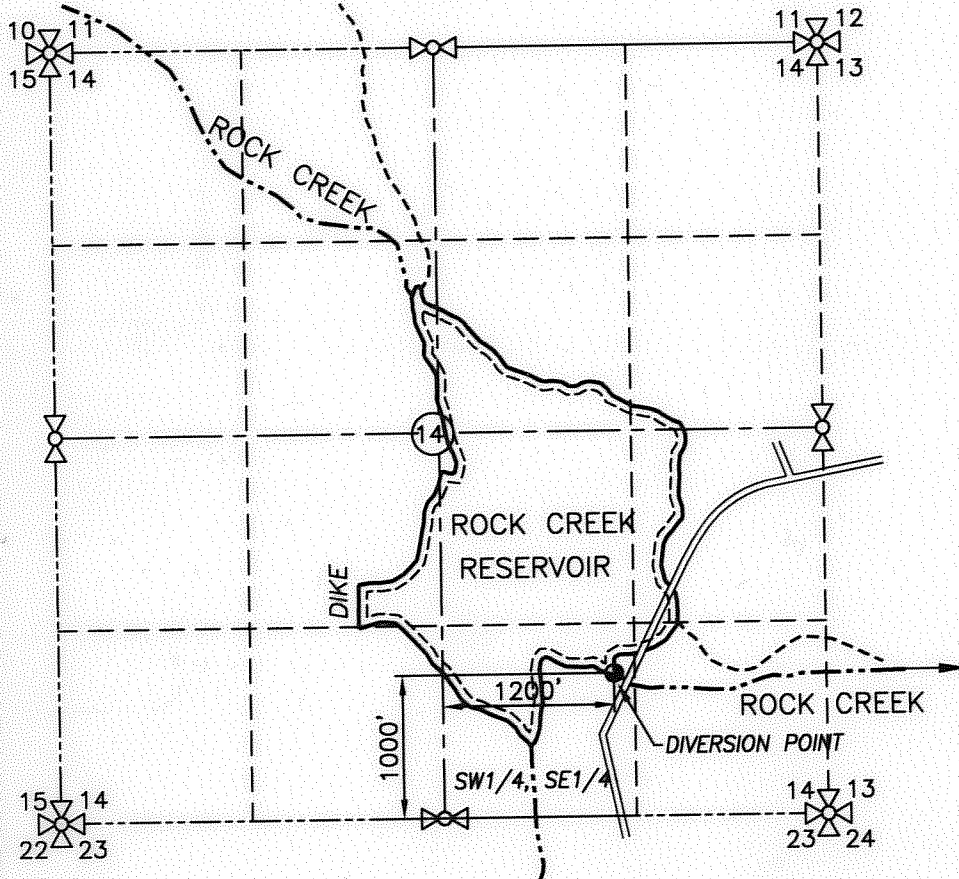
CLAIM OF BENEFICIAL USE MAP

WASCO COUNTY, OREGON

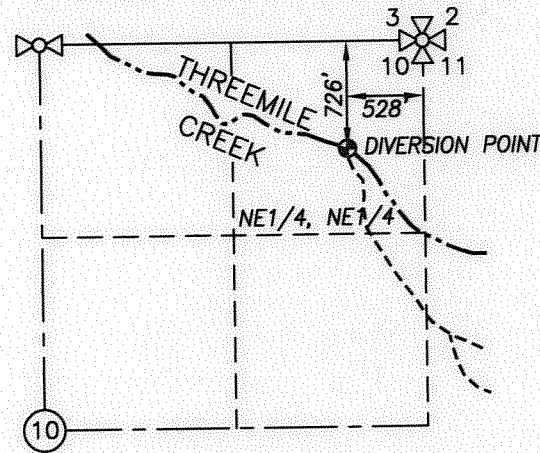
ROCK CREEK DISTRICT IMPROVEMENT COMPANY

DIVERSION POINTS

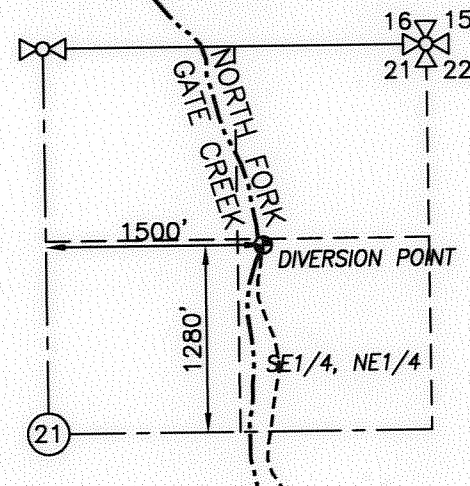
TWP.4S. RGE.11E. WM



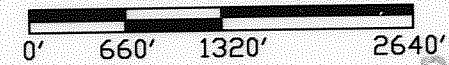
TWP.4S. RGE.11E. WM



TWP.4S. RGE.11E. WM



SCALE: 1" = 1320'



RECEIVED

JAN 07 2011

WATER RESOURCES DEPT
SALEM, OREGON

TRANSFER No. 10014

IN THE NAME OF:

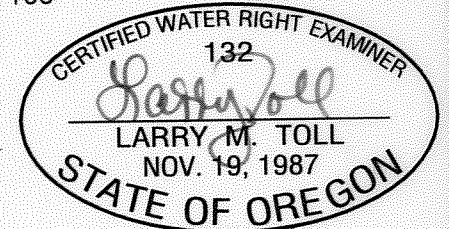
JACK STEVENS

DATE: NOVEMBER 10, 2010

BY:

TENNESON ENGINEERING CORP.

3313 W. 2ND. STREET, SUITE 100
THE DALLES, OREGON. 97058
PH. 541-296-9177
FAX 541-296-6657



NOTE:

"THIS MAP IS NOT INTENDED TO
PROVIDE DIMENSIONS OR LOCATIONS
OF PROPERTY OWNERSHIP LINES."

EXPIRES: 06/30/2012

SHEET 2 OF 2

W.O. #11842