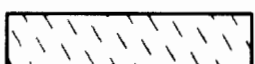



SCALE: 1"=1320'



Lands irrigated under Certificate number 42444.



Lands irrigated under Certificate number 79512.



Buried mainline

**RECEIVED**

JUL 13 2011

WATER RESOURCES DEPT  
SALEM, OREGON

July 5, 2011


**FINAL PROOF MAP FOR  
TRANSFER OF PLACE OF USE  
FOR  
MIKE BECKER**

BY

**BAGETT - GRIFFITH & BLACKMAN  
2006 ADAMS AVENUE  
LAGRANDE, OREGON 97850**

PERMIT NUMBER T-10452

APPLICATION NO. T-10452



NOTE: The preparation of this map was for the purpose of identifying the location of water rights and has no intent to provide dimensions or location of property ownership lines. Location information shown hereon was furnished by the applicant.