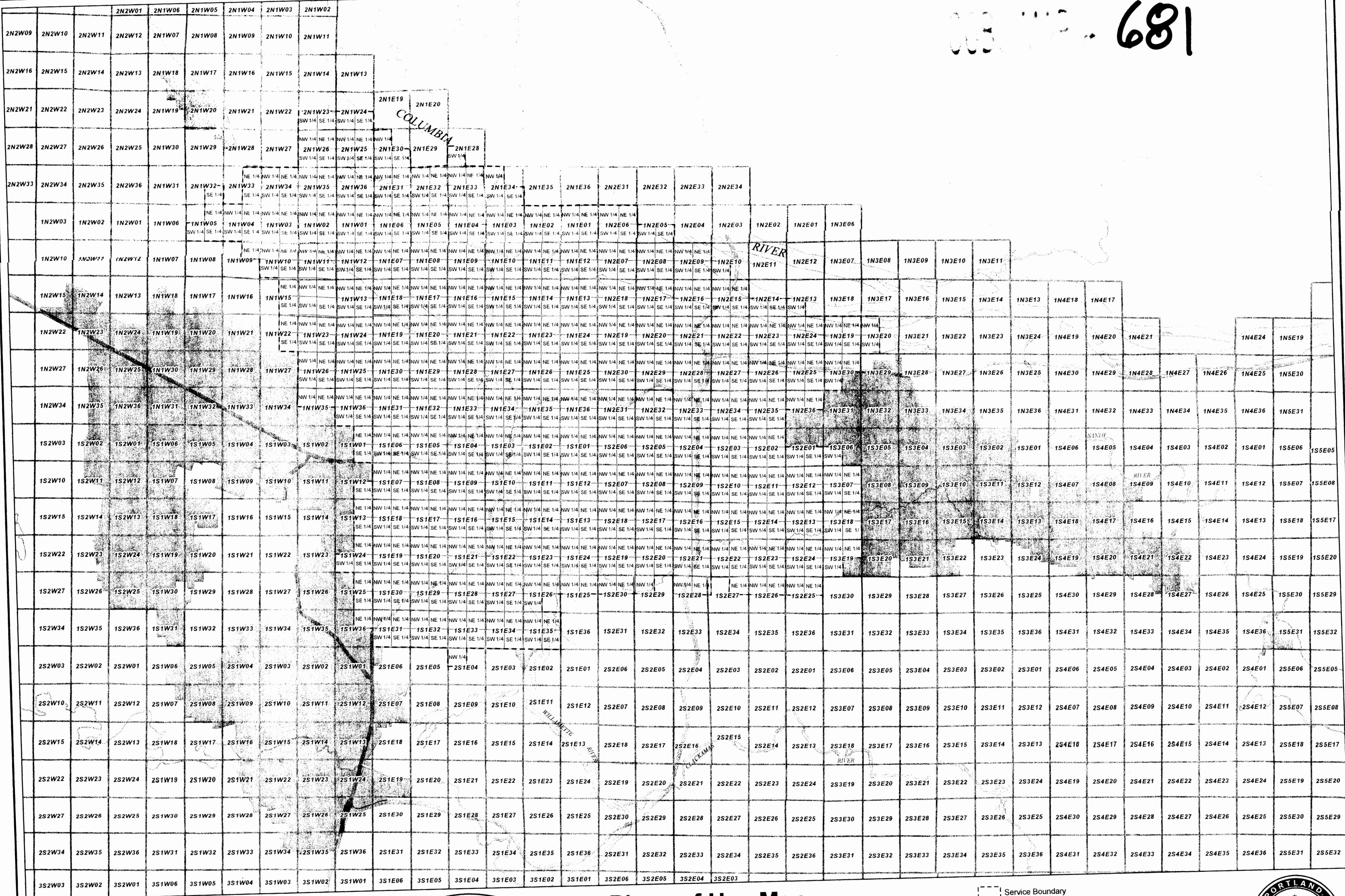


003 681



Map Prepared by:
Portland Water Bureau
Records/GIS Branch
1120 SW 5th Ave.
Portland, Oregon 97204-1926
www.PortlandOnline.com/Water

CERTIFIED WATER RIGHT EXAMINER
#139
Thompson M. Warren
Thompson M. Warren
Nov. 19, 1987
STATE OF OREGON
EXPIRES: 6/30/2012

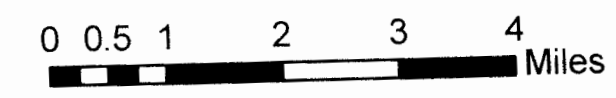
Place of Use Map

Portland Water Bureau

Permit G-10479

April 2012

- Service Boundary
- Section Boundary
- Quarter Section Boundary
- Wholesale Service Area



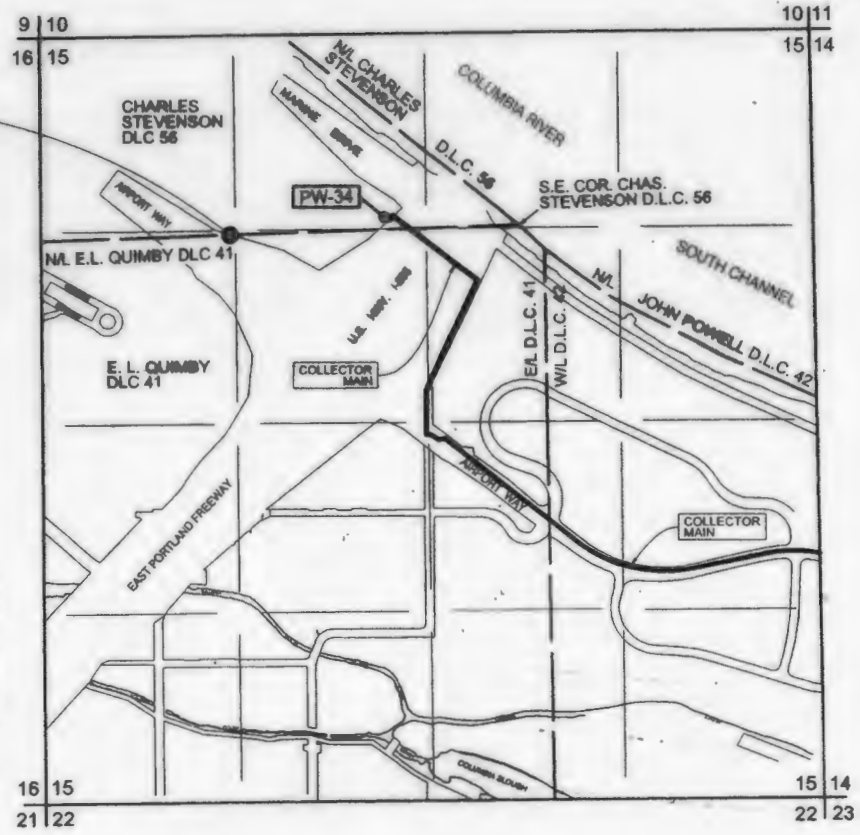
CLAIM OF BENEFICIAL USE POA LOCATION MAP

APPLICATION G-11354 PERMIT G-10479
SECTION 15, TOWNSHIP 1 NORTH, RANGE 2 EAST,
WILLAMETTE MERIDIAN, MULTNOMAH COUNTY,
CITY OF PORTLAND, OREGON

RECEIVED

MAY 09 2012

MULTNOMAH COUNTY
CLERK, OREGON




POA LOCATION TABLE

| POA | DIST | DIST |
|------|---------|-------|
| PW34 | 1070' E | 80' N |

FROM THE WITNESS CORNER TO THE NE CORNER E.L. QUIMBY DLC 41, A BRASS MONUMENT AS SHOWN.

THE PURPOSE OF THIS MAP IS TO IDENTIFY THE LOCATION OF THE WATER RIGHT. IT IS NOT INTENDED TO PROVIDE INFORMATION RELATIVE TO THE LOCATION OF PROPERTY OWNERSHIP BOUNDARY LINES.



EXPIRES 2/28/12



| | |
|------------------------------------|---------------------------|
| PORTLAND WATER BUREAU | |
| FINAL PROOF SURVEY PW34 | |
| DATE: 2/27/2012 | NW1/4 of Sec.15, T1N, R2E |
| DRAWN BY: THA | SCALE: 1" = 1320 FT. |